Official NATIONAL SURVEY MAPS

COMPLETE

In this Volume — New England
Provinces of Quebec
and Route Maps of all Eastern
States & Canada to Florida

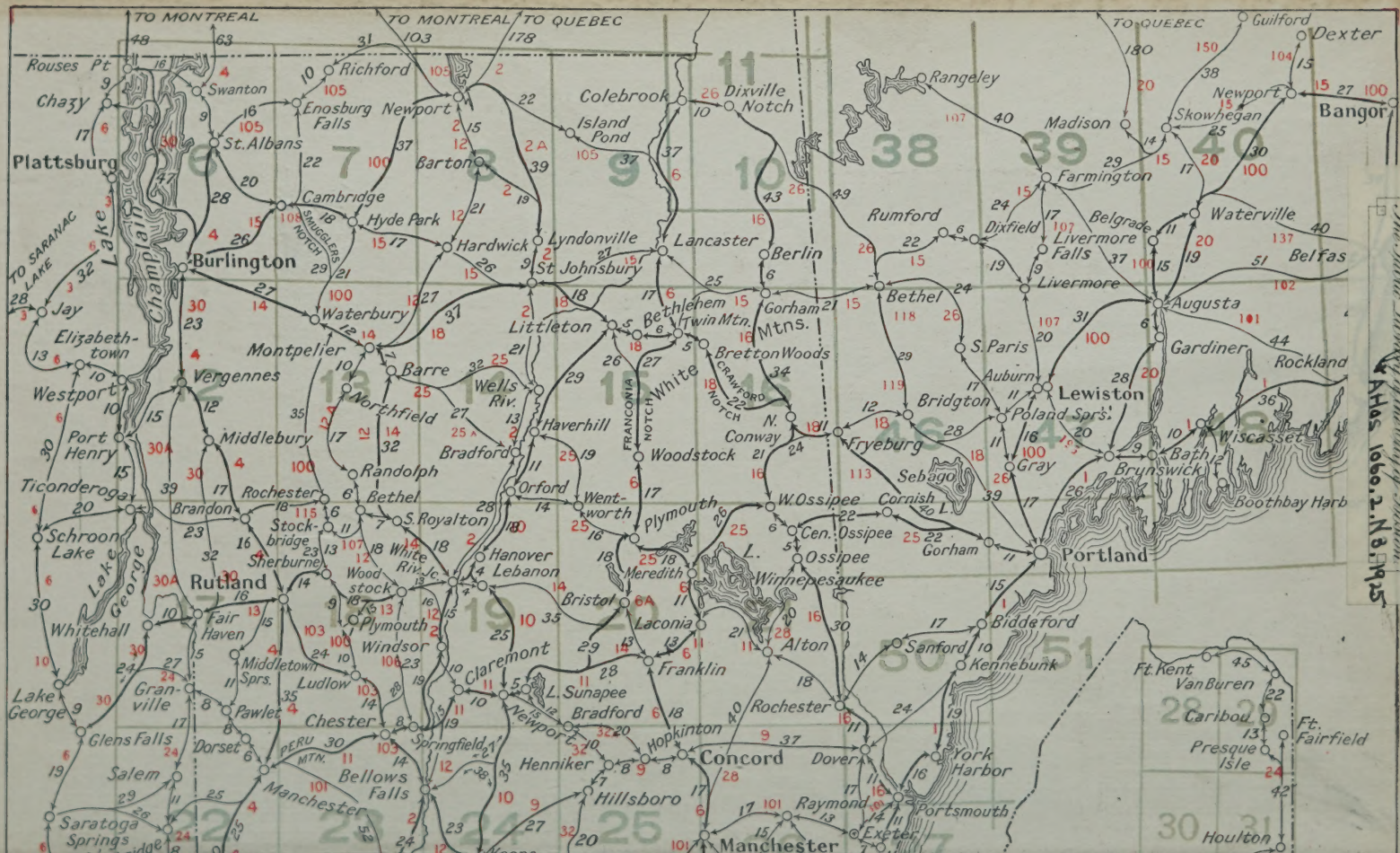

The Public Library of the City of Boston
Map 10 H.15
Atlas 1060.2.No.1925

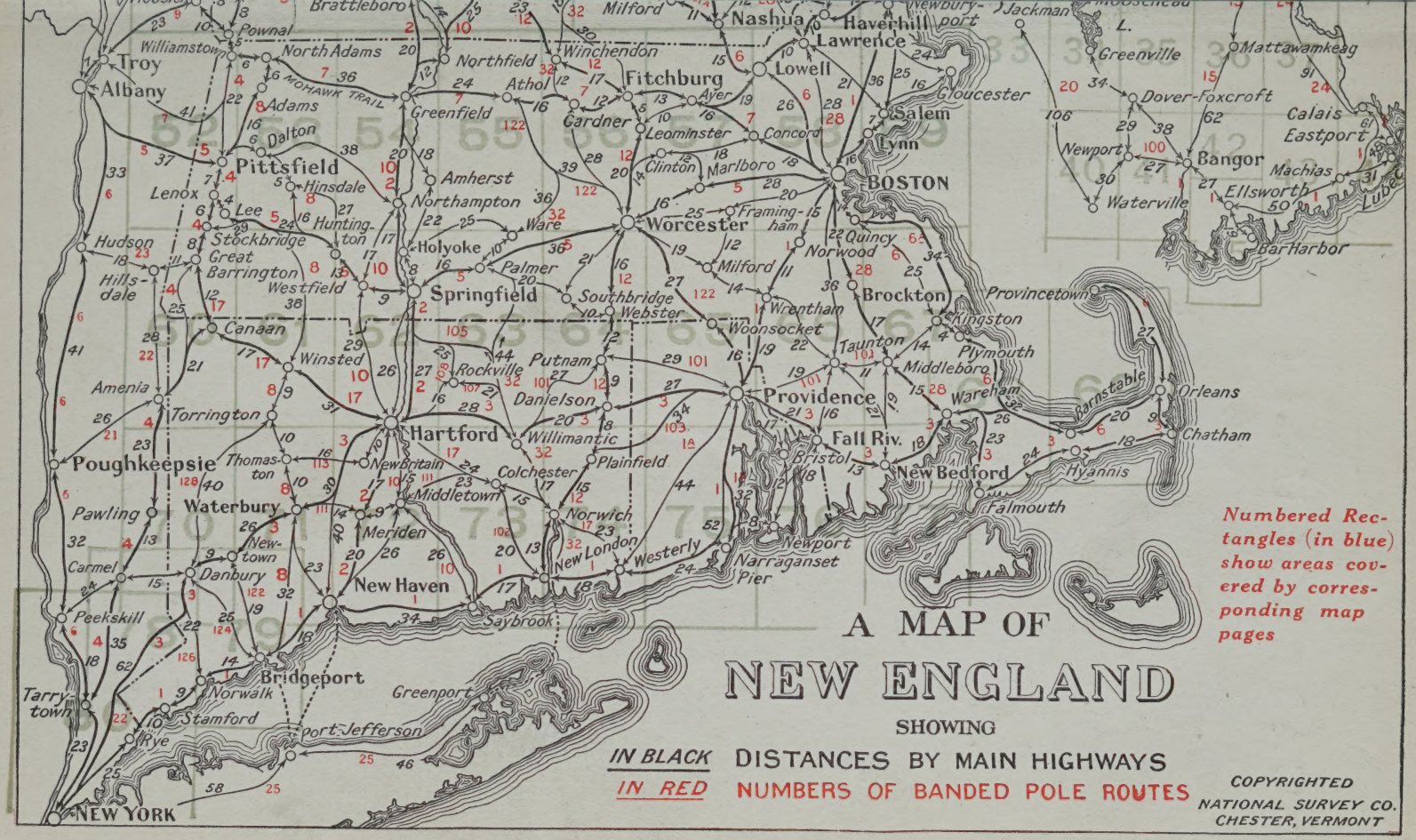

G1210 .N37 1925 39999005745093

CATALOGUE OF MAPS

Published by

THE NATIONAL SURVEY CO.

"Bookform" Maps

NEW YORK, also Quebec and trunk lines throughout the Eastern United States, Main to Florida.
Bound in flexible "fabrikoid" grain leather. Postpaid $3.00
Bound in imitation leather (paper). (New York only)..... $2.00
Map pages only (without descriptive and historical guide)..... $1.00

NEW ENGLAND, also Quebec and trunk lines throughout the Eastern United States, Maine to Florida.
Bound in flexible "fabrikod" grain leather. Postpaid..... $3.00
Bound in imitation leather (paper). (New England only)..... $2.00

PENNSYLVANIA, bound in imitation leather (paper). Postpaid..... $1.00

NEW JERSEY, bound in imitation leather (paper). Postpaid..... $ .75

MARYLAND, DELAWARE AND DISTRICT OF COLUMBIA, with trunk lines throughout the Eastern United States (paper)..... $ .50

PENNSYLVANIA, NEW JERSEY, MARYLAND, DELAWARE AND DISTRICT OF COLUMBIA, with the trunk lines throughout the Eastern United States, Canada to Florida.
Bound in flexible "fabrikoid" grain leather. Postpaid..... $3.00
Bound in imitation leather (paper). Postpaid..... $2.00

UNITED STATES, trunk lines routes and all railroads. Bound in flexible "fabrikoid" grain leather. Postpaid..... $3.00
Bound in imitation leather (paper). Postpaid..... $2.00

Folding and Wall Maps

The Official Map of Maine.....Size 3 x 4 feet
The Official Map of Vt. and N. H.....Size 3 x 4 feet
The Official Map of So. New Eng. (Mass., R. I. & Conn.).....Size 4 x 3 feet
The Official Map of New Jersey (State).....Size 4 x 3 feet
The Official Map of New Jersey.....Size 3 x 4 feet
The Official Map of Pennsylvania.....Size 4 x 3 feet
The Official Map of the United States.....Size 4 x 3 feet
The Official Map of the World.....Size 4 x 3 feet
A Survey of Va., W. Va., Md., and Del.....Size 4 x 3 feet
A Survey of N. and S. Carolina.....Size 4 x 3 feet

Other maps are being added to this service from time to time

All Are Published in Four Forms With Prices as Follows :

	Price	Postage Extra
No. 1.—On tough paper, folding into covers, 5 x 10.....	$1.95	$0.5
No. 2.—On cloth, folding into covers as above.....	2.95	.06
No. 3.—Wall Form, on cloth and rollers.....	3.95	.06
No. 4.—Wall Form, on cloth with spring roller and wooden case.	6.95	.15

On sale by stationers and booksellers, or sent direct by publishers

THE NATIONAL SURVEY

HOME OFFICE; CHESTER, VERMONT

PHILADELPHIA BRANCH: 807 CHESTNUT STREET

The Official Maps of

NEW ENGLAND

LAWTON V. CROCKER, TOPOGRAPHER

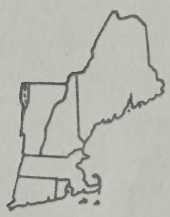

CONTENTS

KEY TO MAP PAGES . . . ROUTE NUMBERS . . . DISTANCES . . . . . INSIDE COVER
EXPLANATION OF SIGNS . . . . . PAGE 2
INDEX OF HIGHWAYS . . . . . PAGE 3
INDEX OF TOWNS . . . . . PAGE 86
CITY MAPS . . . . . PAGE 81

PUBLISHED BY

THE NATIONAL SURVEY CO.

Topographical Offices

Chester, Vermont

COPYRIGHTED

July 7. 1926
atlas 1068.2.N3.1925

EXPLANATION OF SIGNS

Route Numbers Painted on Poles 12
Main Thru Auto Routes (best) .....
Other Important Auto Routes .....
Secondary Auto Routes .....
Connecting Highways .....
Unimportant Roads .....
Woodland and Mt. Trails .....
Railroads .....
Lumber or Freight R. R. .....
Trolley Lines (own right of way) .....
(Along important road) .....
(Along local road) .....
Steamship Lines .....
State Boundary .....
County Boundaries .....
Township Boundaries .....
Streams .....
State Capitol .....
County Seat Towns .....
Post Office Villages .....
P. O. & Telegraph office .....
P. O. and Express office .....
Post Office and both Express and Telegraph offices .....
Summer Post Offices .....
Recently Discontinued P. O. .....
Villages having store .....
(but no Post Office)
Village and Telegraph office .....
(No Post Office)
Village and Express Office .....
(No Post Office)
Village and both Express and Telegraph Offices .....
Other villages .....
(No P. O. or store)
Railway Stations .....
Railway station and Express office .....
(No tel. office)
Camps .....
Public Auto Camp Sites .....
Lighthouses .....
State Forests and Parks .....
Fire Lookout Stations .....

INDEX OF NAMED HIGHWAYS

LISTED ALPHABETICALLY BY STATES WITH OLD COLOR MARKINGS AND NEW ROUTE NUMBERS AS MARKED BY STATE HIGHWAY DEPARTMENTS

EXPLANATORY NOTE

The Highway Commissioners of the New England States have agreed upon a uniform marking system for state highways. Interstate routes bear numbers under 100, and local state routes bear numbers over 100 preceeded by the abbreviation for the State. In general, east and west routes bear odd numbers, and north and south routes even numbers. The marker consists of a black numeral on an orange background with black bands above and below.

MAINE

Aroostook Trail. Waterville to Ft. Kent via Bangor & Houlton. Pgs. 40, 41, 36, 31, 29, 28. Old markers, blue-white. On Route 1 Waterville to Bangor, on Route 15 Bangor to Houlton, on Route 24 Houlton to Fort Kent.

Atlantic Highway. New York to Calais via Portsmouth, Portland, Rockland and Bangor. Pgs. 50-51, 47, 48-49, 41-42, 43-44. Old markers, blue. Now Route 1. New York to Portland, no numbers Portland to Bangor, on Route 1 Bangor to Calais.

Capital Way. Portland to Augusta via Lewiston. Pgs. 47, 48. Old markers, blue-white. Now part of Route 1.

International Trail. Brunswick to Quebec via Jackman. Pgs. 47, 48, 40, 39, 33. Old markers, red. Now Route 20.

Kennebec-Penobscot Trail. Augusta to Belfast. Pgs. 48-49. Old markers, orange-white.

Longfellow Highway. Portland to Gorham, N. H. via Poland Springs and Bethel. Pgs. 46-47. Old markers, yellow. Now part of Route 26 to Bethel, on Route 15 Bethel to Gorham.

Moosehead Trail. Newport to Greenville via Dover-Foxcroft. Pgs. 40-41, 34. Old markers, green-white.

Mt. Desert Trail. Ellsworth to Bar Harbor. Pg. 45. Old markers, yellow-white.

Poland Springs-White Mt. Trail. Poland Springs to Naples, joining "T. R." International Highway at Naples. Pg. 47. Old markers, green.

Theodore Roosevelt International Hy. Portland, Maine to Portland, Oregon via Bridgton and Fryeburg. Red markers, "T. R." Now on Route 18.

Umbagog Trail. Bethel to Dixville Notch, N. H. Pg. 46. Old markers, white-yellow. Now part of Route 26.

NEW HAMPSHIRE

Baboosic Road. Manchester to Milford. Pg. 25. Old markers, white-green-brown-white. Now part of Route "N. H. 101."

Baker's Pond Road. Wentworth to Orford. Pgs. 14-15. Old markers, blue-red.

Central Highway. Claremont to Dover via Concord. Pgs. 19, 20, 25, 26-27. Old markers, black-white-black. Now on Route 11 Claremont to Sunapee, Route 32 Sunapee to Henniker, Route "32 A" Sunapee to Hopkington via Warner, Route 9 Henniker and Hopkinton to Dover.

Cheshire Highway. Brattleboro, Vt. to Hillsboro via Keene. Pgs. 23, 24-25. Old markers, blue-gray. Now part of Route 9.

Contoocook Valley. Hopkinton to Winchendon, Mass. via Hillsboro, Peterboro and Rindge. Pgs. 24-25. Old markers, white-gray-white. Now on Route 9 Hopkinton to Hillsboro and on Route 32 Hillsboro to Winchendon.

Crawford Notch. Twin Mt. to East Side Road above North Conway. Pgs. 15, 16. Old markers, white-red-white. Now on Route 18.

Daniel Webster Highway. Colebrook to Mass. State line via. Twin Mtn., Plymouth, Laconia, Franklin, Concord, Manchester and Nashua. Pgs. 9, 15, 20-21, 25. Old markers, "D. W." on wide green bands with white borders top and bottom. Now route 6.

Dartmouth College Highway. Littleton to Greenfield, Mass. via Hanover and Keene. Pgs. 14-15, 19, 24. Old markers, white-blue-white. New markers, white "D" on triangular green background. Now Route 10.

East Side Road. Mass. State line near Newburyport, Mass. to Colebrook via. Portsmouth, Rochester, Ossipee, Conway, Gorham and Dixville Notch. Pgs. 27, 21, 16, 10. Old markers, black-yellow-black. Now Route 1 to Portsmouth, on Route 16 Portsmouth to Errol (near Dixville Notch), on Route 26 Errol to Colebrook.

Franconia Highway. Profile House to West Side Road near Littleton. Pg. 15. Old markers, black-orange-black.

Gorham Hill. Lancaster to Gorham. Pgs. 9, 16. Old markers, white-blue-yellow-black. Now part of Route 15.

Hampton Highway. Exeter to Hampton. Pg. 27. Old markers, white-brown-yellow-black.

Hudson-Derry. Nashua to Derry. Pg. 26. Old markers, white-green-orange-white.

Lafayette Highway. Newburyport to Portsmouth via Hampton. Pg. 27. Old markers, black-yellow-black. Now part of Route 1.

Mascoma Valley. Franklin to Lebanon. Pgs. 19, 20. Old markers, white-green-blue-white. Now part of Route 14.

Merrimac Valley. Lowell, Mass. to Twin Mt. Pgs. 25, 20-21, 16, 15. Old markers, white-green-white. Now part of Route 6.

Monadnock Highway. Keene to Winchendon. Pg. 24. Old markers, black-orange-black. Now part of Route 12.

Moosilauke. Plymouth to Haverhill, N. H. Pgs. 20, 14-15. Old markers, red-white-red. Now part of Route 25.

N. H. College Road. Exeter to Dover. Pg. 27. Old markers, black-yellow-brown-white.

Ossipee Mt. Wolfboro to Moultonboro. Pg. 21. Old markers, green-red-yellow-red.

Raymond-Plaistow. Pg. 26. Old markers, brown-white-brown.

Rockingham Road. Lawrence, Mass. to Manchester, N. H. Pg. 26. Old markers, white-orange-white. Now part of Route 28.

Rocky Pond. Central Highway east of Concord to Laconia. Pgs. 25, 19. Old markers, black-white-green-white.

Soo Nipi Park. East side of Lake Sunapee. Pg. 19. Old markers, white-black.

South Side Road. Bellows Falls to Dartmouth College Highway (formerly West Side Road) Route 10 above Marlow; Keene to Nashua; Manchester to Portsmouth. Pgs. 24-25, 26-27. Old markers, white-brown-white. Now Route "N. H. 101" Keene to Portsmouth via Manchester. Route "N. H. 101 A" Milford to Nashua.

Suncook Valley. Suncook to Alton. Pgs. 26, 21. Old markers, white-green-yellow-black. Now part of Route 28.

Sunapee Lake. Newport to Plymouth. Pgs. 19, 20. Old markers, white-black-white. Now on Route 11 Newport to Potter Place, Route 14 Potter Place to Danbury, Route "6 A" Bristol to Plymouth.

Theodore Roosevelt International Hy. Portland, Me. to Portland, Oregon via Crawford Notch and Littleton. Pgs. 15-16. Markers, red "T. R." Route 18.

West Side Road. Now called Dartmouth Highway. Greenfield, Mass. to White Mts. via Keene, Lebanon & Bethlehem. Pgs. 24, 19, 14-15, 9. Old markers, white-blue-white. Now Route 10 to Littleton, Route 18 to Twin Mt.

Whittier Highway. Meredith to West Ossipee. Pgs. 19, 20. Old markers, red-white-red. Now part of Route 25.

Winnepesaukee. Laconia to Alton. Pg. 20. Old markers, black-gray-black. Now on Route 11.

VERMONT

Berkshire Way. New York to Montreal via the Berkshires, Rutland and Burlington. Pgs. 23, 18, 17. Old markers, blue. Now Route 4.

Central Vermont Route. See Killington Trail.

Connecticut Riv. Way. Saybrook, Conn. to Bethlehem, N. H. via Brattleboro and White River Jct. Pgs. 23, 19, 14-15. Old markers, blue. Now Route 2, Brattleboro to White River Jct. and Route 10 to Littleton, and on Route 18, Littleton to Bethlehem.

East Side Road. Brattleboro to Newport, Vt. via Conn. Riv. valley and St. Johnsbury. Pgs. 8, 14, 19, 23. Old markers, blue. Now Route 2.

Ethan Allen Trail. Burlington to St. Johnsbury via Morrisville. Pgs. 6-7, 8-9 Route 15.

Ideal Tour. New York to White Mts. via Manchester and Chester. Pgs. 22-23. Bennington to Manchester, Route 4; Manchester to Sunapee via *Chester*, Route 11. Chester is the home of the National Survey, where these maps are made. Visitors welcome. Stop in Chester at the Fullerton Inn.

Northfield Gulf Route. Montpelier to White River Jct. via Northfield and Randolph. Pgs. 13, 18-19. On Route 12 Montpelier to Bethel. Bethel to South Royalton not numbered. S. Royalton to White River Jct. on Route 14.

Peru Mt. Trail. Manchester, Vt. to *Chester*. (Part of the Ideal Tour.) Pgs. 22-23. Chester is the home of the National Survey, where these maps are made. Visitors welcome. Stop in Chester at the Fullerton Inn. Route 11.

Proctorsville Gulf Road. Rutland to Bellows Falls via *Chester*. Pgs. 18, 23. Chester is the home of the National Survey, where these maps are made. Visitors welcome. Stop in Chester at the Fullerton Inn. Route "Vt. 103."

Smugglers Notch Road. Stowe to Jeffersonville. Page 7.

Theodore Roosevelt International Hy. Portland, Me. to Portland, Oregon via St. Johnsbury, Montpelier and Burlington. Pgs. 15, 14, 13, 12, 6. Marked red "T. R." On Route 18 Bethlehem to Montpelier, Route 14 Montpelier to Burlington.

Williamstown Gulf Route. Montpelier to White River Jct. Pgs. 13, 18-19. Part of Route 14.

MASSACHUSETTS, CONNECTICUT AND RHODE ISLAND

Primary Routes East and West. Old markers, red. Now odd numbers.

Primary Routes North and South. Old markers, blue. Now even numbers.

Secondary and Diagonal Routes. Old markers, yellow.

Anchory Way. Athol to Pawtucket via Worcester. Pgs. 55-56, 64-65. Old markers, yellow. Now Route 32, Athol to Barre.

Atlantic Highway. Jacksonville, Fla. to Calais, Maine, via New York, New Haven, New London, Providence and Boston. Pgs. 80, 78-79, 72-73, 74-75, 65, 66, 58-59, 27. Old markers, New York to Providence, red; Providence to Boston and points east, blue. Now Route 1.

Berkshire Way. New York to Montreal via Berkshires. Pgs. 60, 52, 53. Old markers, blue. Now Route 4.

Cape Cod Tour (upper). Boston to Provincetown via Plymouth. Pgs. 58, 67, 68-69. Old markers, red. Now Route 6 to Orleans. Route 3 Orleans to Provincetown.

Cape Cod Tour (lower). Boston to Chatham via Middleboro. Pgs. 58, 66-67, 68-69. Old markers, blue. Now Route 28, to Wareham via Middleboro, on Route 3, Wareham to Chatham.

Connecticut River Way. Saybrook, Conn. to White Mts. along Conn. Riv. Pgs. 72, 62, 54. Old markers, blue. Now Route 10, Saybrook to Hartford. Route 2 from Hartford North.

Hubway. Boston to Albany via Springfield and Pittsfield (Jacobs Ladder). Pgs. 52, 61 to 64, 56 to 58. Old markers, red. Now Route 5.

Ideal Tour. New York to White Mts. New York to Stratford; Pgs. 80, 78-79, old markers, red; now Route 1. Stratford to Winsted; Pgs. 79, 71, 61, old markers, blue; now Route 8. Winsted to Canaan; Pgs. 60-61, old markers, yellow; now Route 17. Canaan to Great Barrington; Pg. 60, old markers, blue; now Route 17. Great Barrington to Pittsfield; Pgs. 60, 52, old markers, blue; now Route 4. Pittsfield to North Adams; Pgs. 52-53, old markers, blue; now Route 8.

Jacob's Ladder. Part of "Hubway" between Springfield and Pittsfield. Pg. 53. 61-62. Old markers, red. Now part of Route 5.

Mohawk Trail. Boston to Albany via Greenfield and North Adams. Pgs. 52 to 58. Old markers, red. Now Route 7.

Nutmeg Trail. Waterbury to Cape Cod via Hartford and Providence. Pgs. 71, 72, 62 to 66, 76-77, 67-69. Old markers, red. Now Route 3.

© COPYRIGHTED
PAGE 12 BELOW

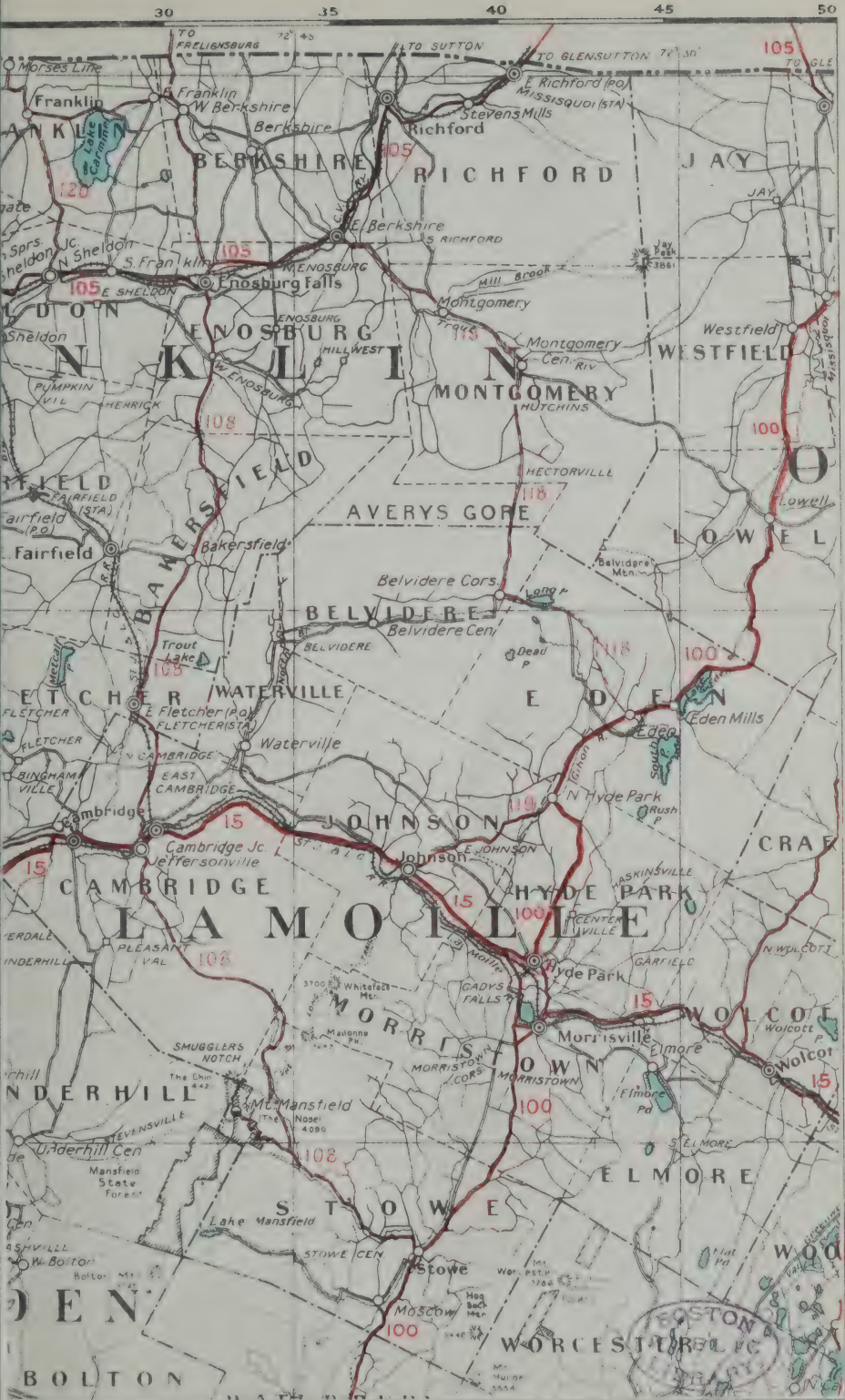
30
35
40
45
50
TO FRELIGHSBURG
TO SUTTON
TO GLENSUTTON
Morses Line
Franklin
S. Franklin
W. Berkshire
Berkshire
E. Richford (P.O.)
MISSISQUOI (STA.)
Stevens Mills
Richford
BERKSHIRE
RICHFORD
JAY
E. Berkshire
S. RICHFORD
N. Sheldon
S. Franklin
E. SHELDON
ENOSBURG
Enosburg Falls
Montgomery
Montgomery Cen.
Westfield
WESTFIELD
ENOSBURG
HILL WEST
W. ENOSBURG
MONTGOMERY
HUTCHINS
PUMPKIN VIL.
HENRICK
HECTORVILLE
AVERYS GORE
Lowell
LOWELL
Fairfield
FAIRFIELD (STA.)
Bakersfield
BAKERSFIELD
Belvidere Cors.
Belvidere Mtn.
BELVIDERE
Belvidere Cen.
Trout Lake
FLETCHER
E. Fletcher (P.O.)
FLETCHERISTA
WATERVILLE
Waterville
EDEN
Eden Mills
Eden
N. CAMBRIDGE
EAST CAMBRIDGE
BINGHAMVILLE
Cambridge
Cambridge Jc.
Jeffersonville
JOHNSON
E. JOHNSON
Johnson
N. Hyde Park
Rush P.
CRAF
CAMBRIDGE
HYDE PARK
HASKINSVILLE
CENTERVILLE
LAMOILLE
PLEASANT VAL.
Hyde Park
GARFIELD
N. WOLCOTT
GADYS FALLS
Whiteface Mt.
MORRISTOWN
Morrisville
WOLCOTT
Wolcott
Elmore
SMUGGLERS NOTCH
Mt. Mansfield
(The Nose 4080)
UNDERHILL
Underhill Cen.
Mansfield State Forest
STEVENSVILLE
ELMORE
Lake Mansfield
STOWE
STOWE CEN.
Stowe
Moscow
WORCESTER
BOLTON
Mt. Bolton
BOSTON
PAGE 8 EAST
PAGE 13 BELOW
COPYRIGHTED ©

SCALE OF MILES

30
35
40
45
50
TO COATICOOK
Norton Mills
Wallispond
Averill
Beecher Falls
Canaan
W. Stewartstown
NORTON
CANAAN
Holland P.
Lake
Lit. Averill P.
Gt. Averill P.
Gore Mtn.
Sable Mtn.
AVERILL
AVERYS GORE
WARRENS GRANT
WARREN GORE
Lewis P.
Monadnock Mtn.
Willard Stream
Colebrook
LEMINGTON
LEWIS
Fish P.
COLUMBIA BRIDGE
E. COLUMBIA
Island Pond
BRIGHTON
E. BRIGHTON
BLOOMFIELD
Notch Mtn.
N. Stratford (P.O.)
N. STRATFORD JC.
FERDINAND
West Pond
Sugar Loaf Mtn.
STRATFORD
E. NEWARK
NEWARK
EAST HAVEN
E. Haven
Stratford (P.O.)
MAPLETON
GRANBY
Hubbard Hill
Groveton
Guildhall
Northumberland
Pilot Mtn.
E. Burke
Burke Mtn.
Gallup Mills
VICTORY
GUILDHALL
Tug Mtn.
Miles Mtn.
Lancaster
KIRBY
Victory
LUNENBURG
Miles Pond
Lunenburg
S. Lunenburg
Riverton
Jefferson
N. Concord
Concord
E. Concord
CONCORD
DALTON
Whitefield
PAGE 15 BELOW
COPYRIGHTED ©

© COPYRIGHTED

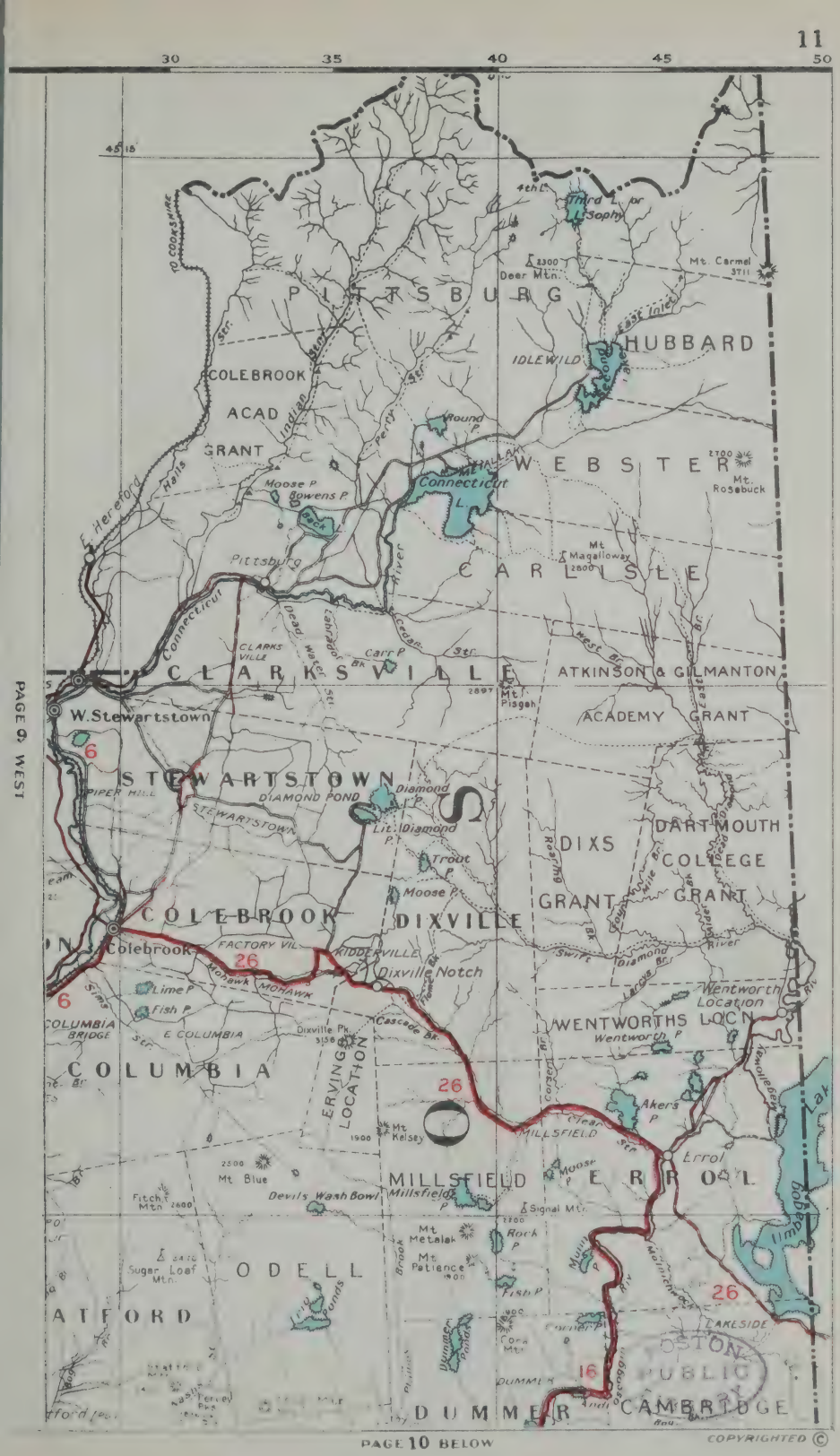

PAGE 9 WEST

PAGE 38 EAST

PAGE 10 BELOW

COPYRIGHTED ©

PAGE 6 ABOVE

SCALE OF MILES

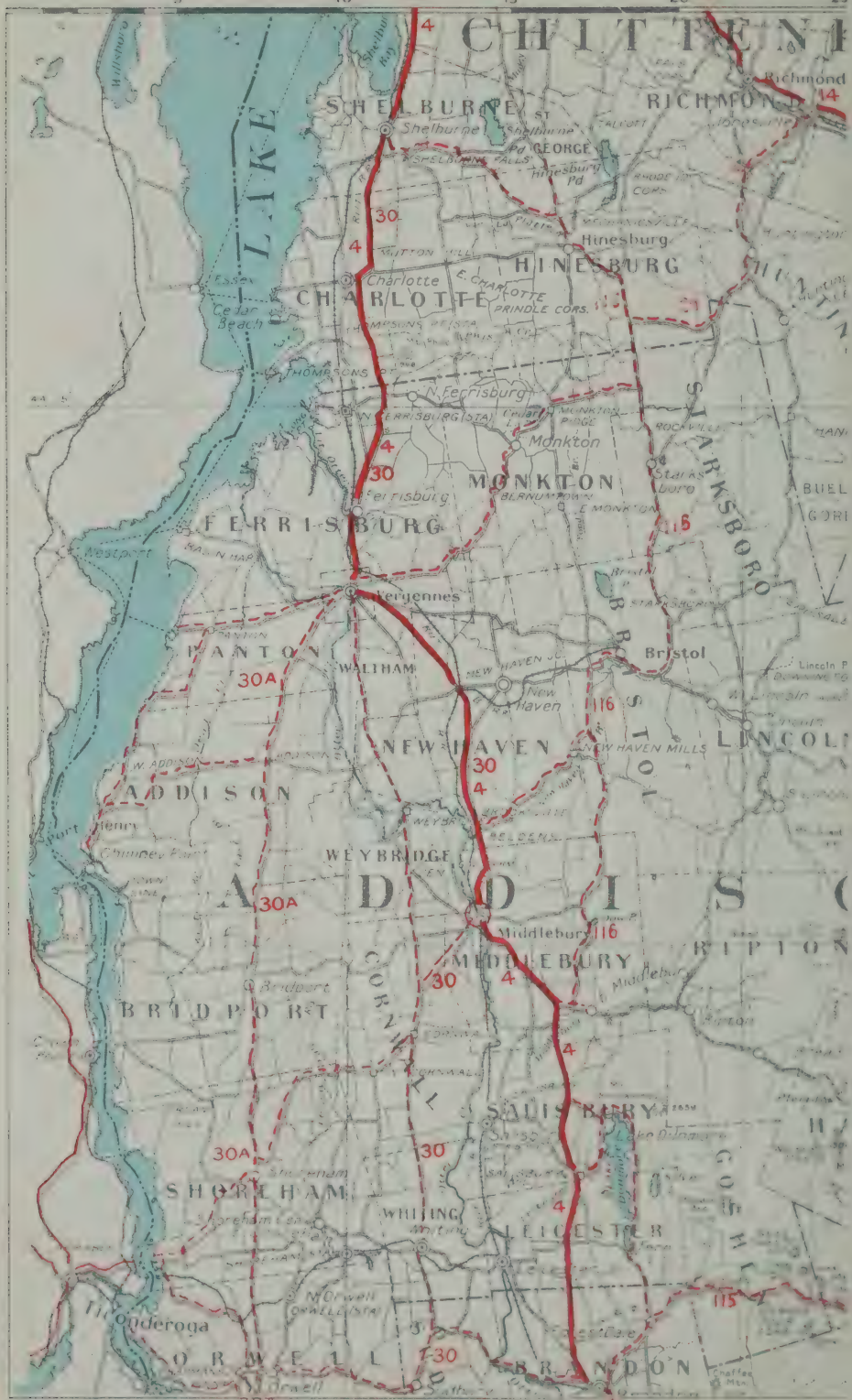

© COPYRIGHTED

PAGE 17 BELOW

PAGE 7 ABOVE

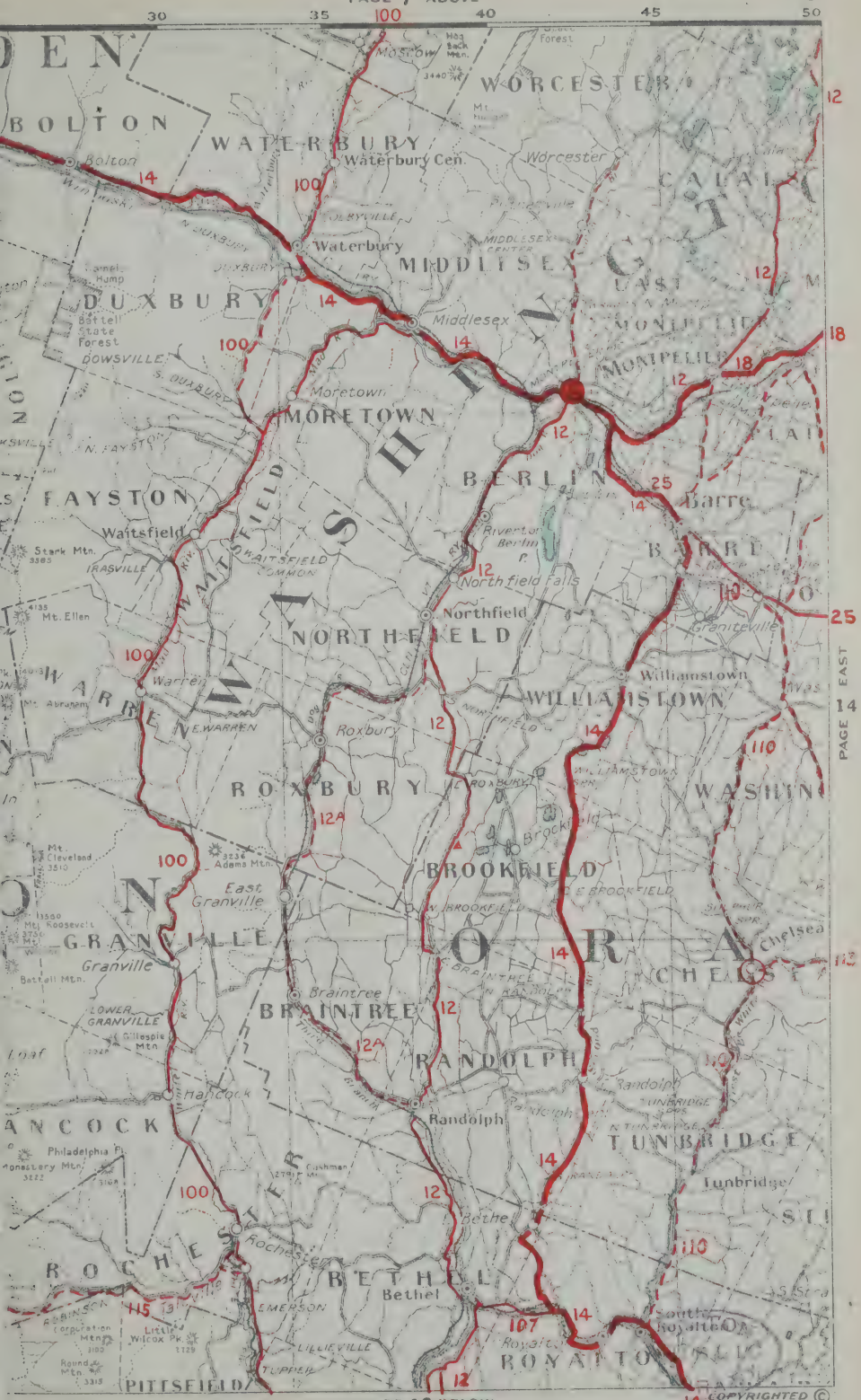

PAGE 18 BELOW

COPYRIGHTED ©

PAGE 8 ABOVE

SCALE OF MILES

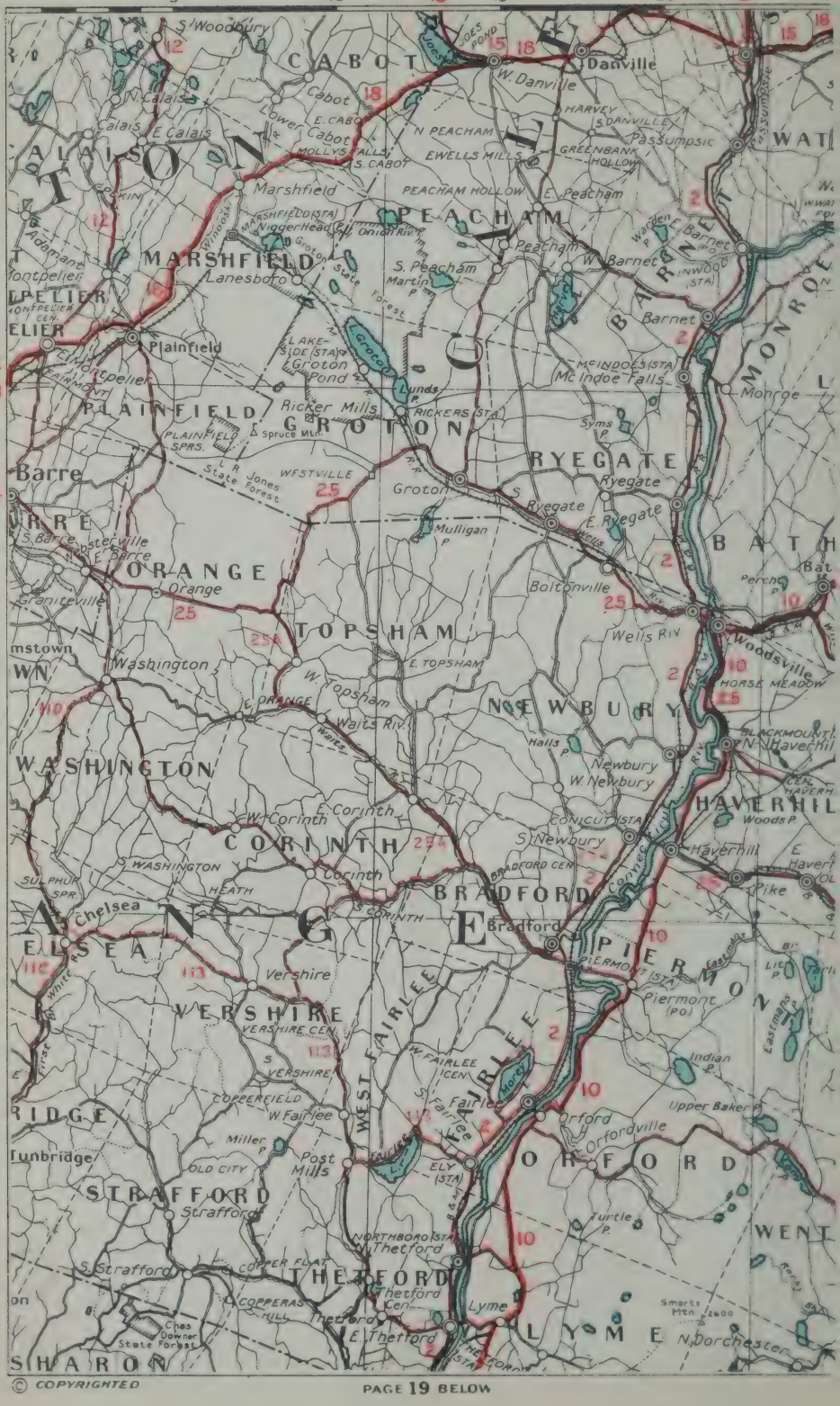

PAGE WEST 13

© COPYRIGHTED

PAGE 19 BELOW

PAGE EAST 16

COPYRIGHTED ©

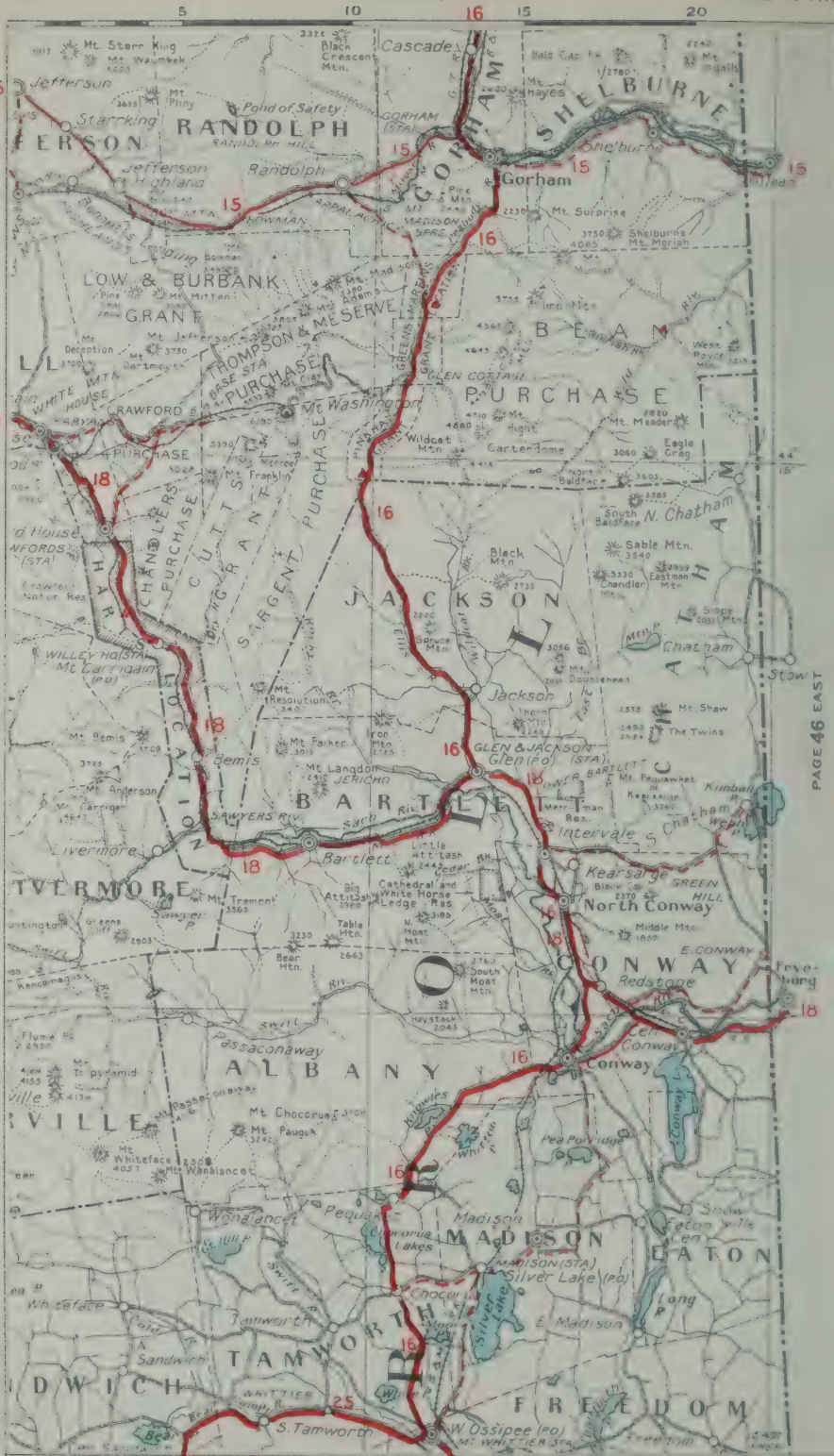

© COPYRIGHTED

PAGE 12 ABOVE

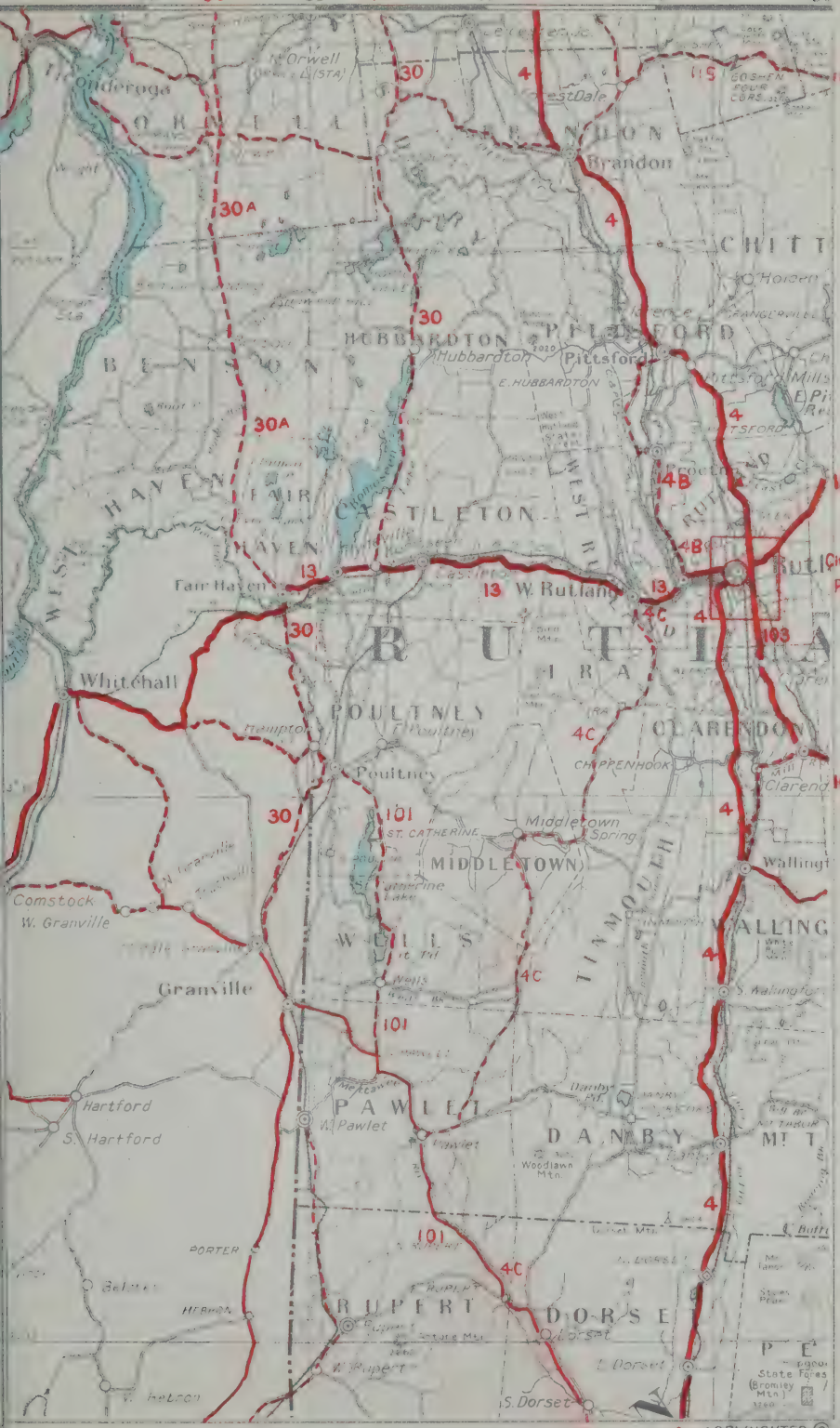

PAGE 22 BELOW

PAGE 13 ABOVE

SCALE OF MILES

PAGE 17 WEST

© COPYRIGHTED

PAGE 23 BELOW

COPYRIGHTED ©

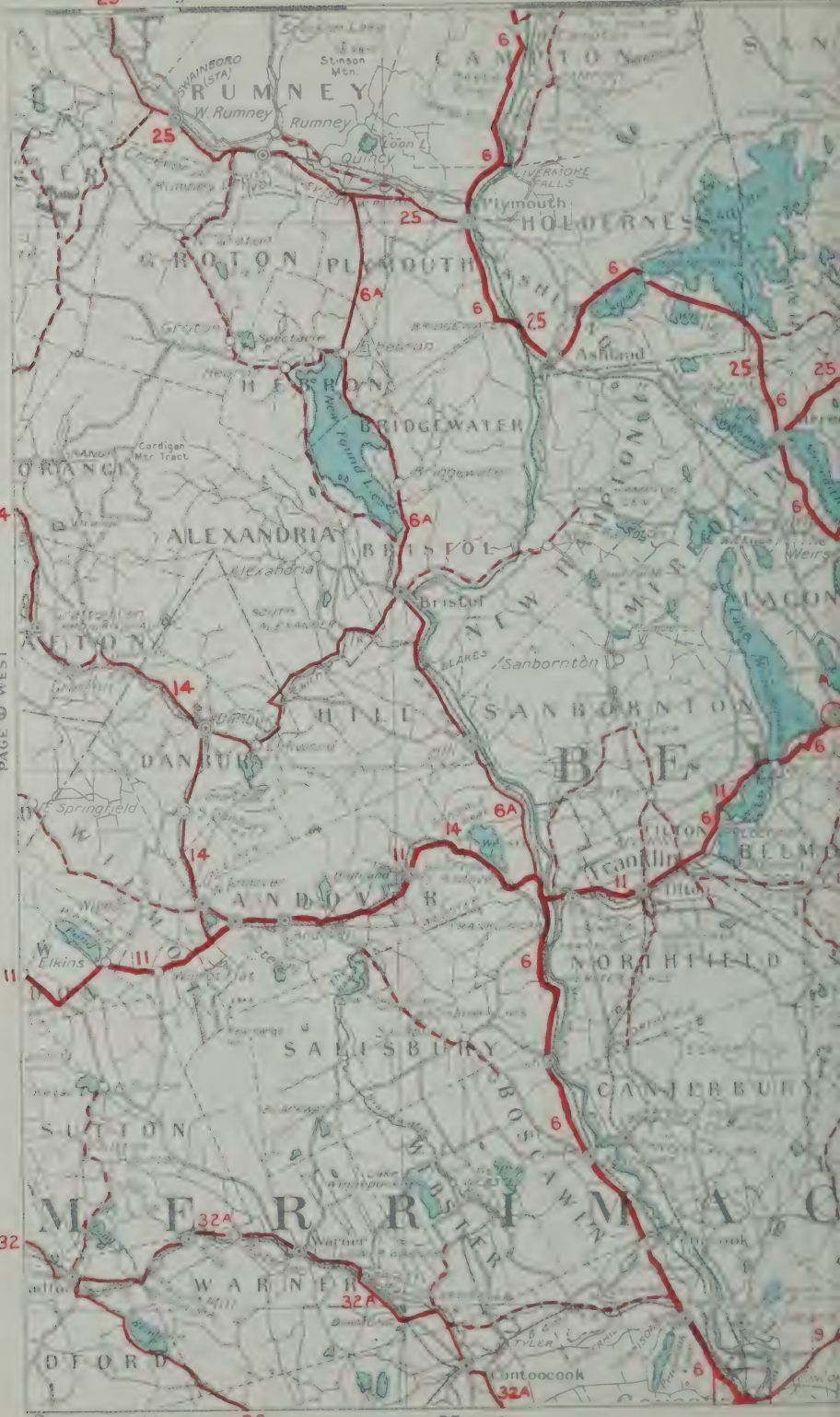
5
10
15
20
WAINBORO (STA)
RUMNEY
W. Rumney
Rumney
Stinson Mtn
Loon L
Quincy
LIVERMORE FALLS
Plymouth
HOLDERNESS
GROTON
PLYMOUTH
Spectacle
HEBRON
BRIDGEWATER
Cardigan Mtn Tract
ORANGE
ALEXANDRIA
BRISTOL
Alexandria
Bristol
Sanbornton
SANBORNTON
HILL
DANBURY
Springfield
ANDOVER
Elkins
Franklin
NORTHFIELD
SALISBURY
CANTERBURY
SUTTON
MERRIMACK
Warner
WARNER
Contoocook
PAGE 19 WEST
PAGE 25 BELOW
© COPYRIGHTED

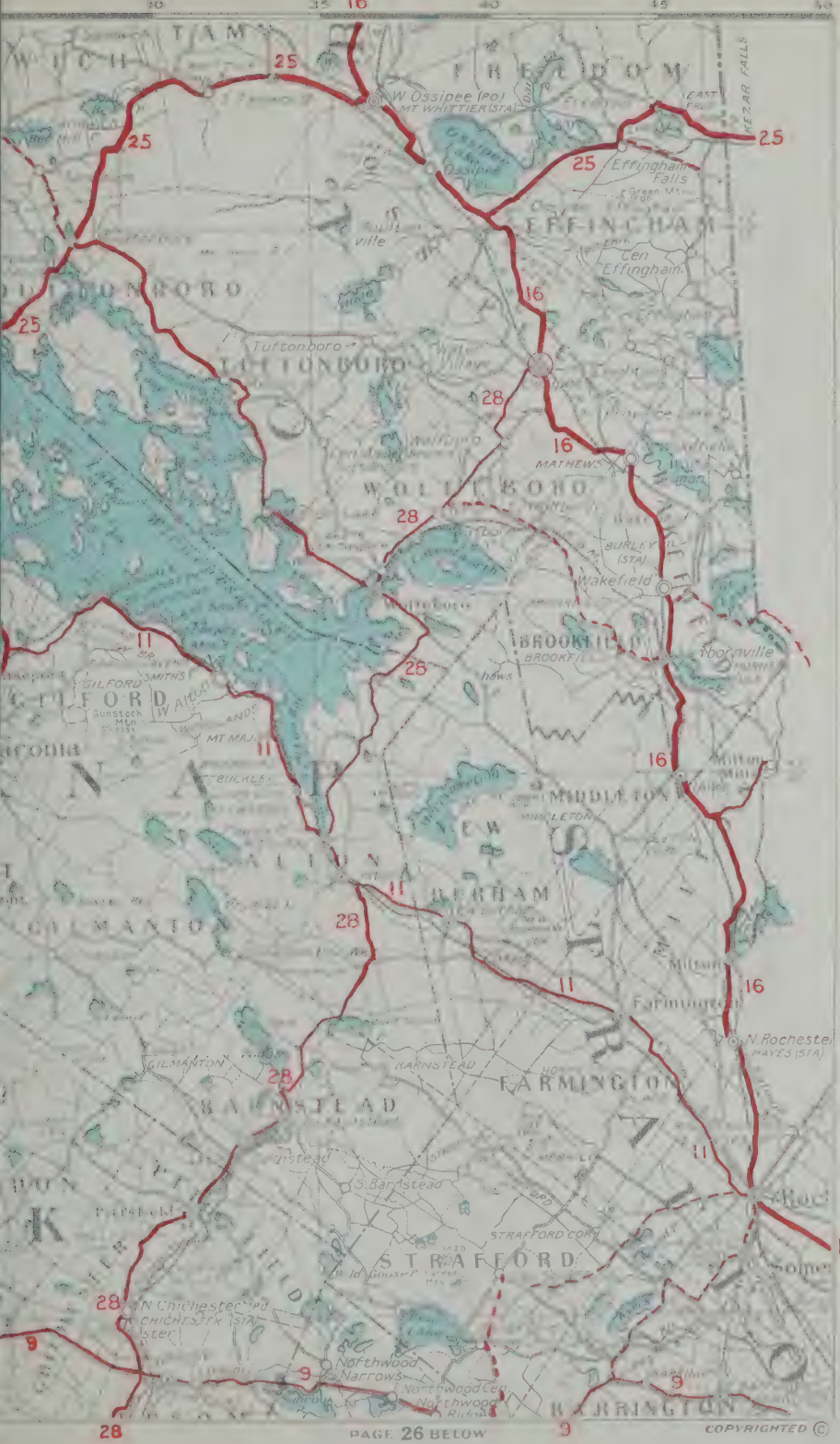

COPYRIGHTED ©

PAGE 17 ABOVE

SCALE OF MILES

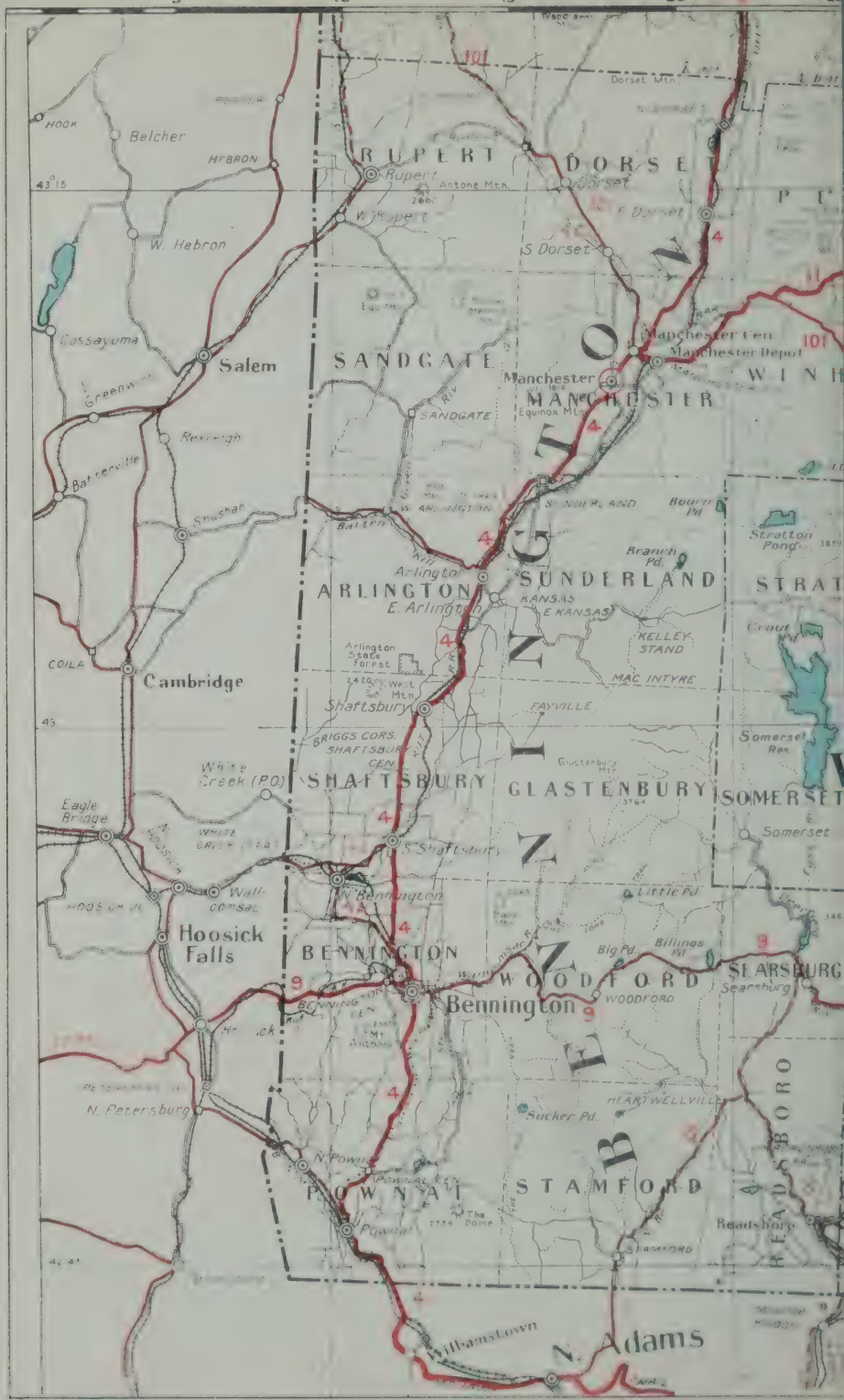

© COPYRIGHTED

PAGE 52 BELOW

PAGE 53 BELOW

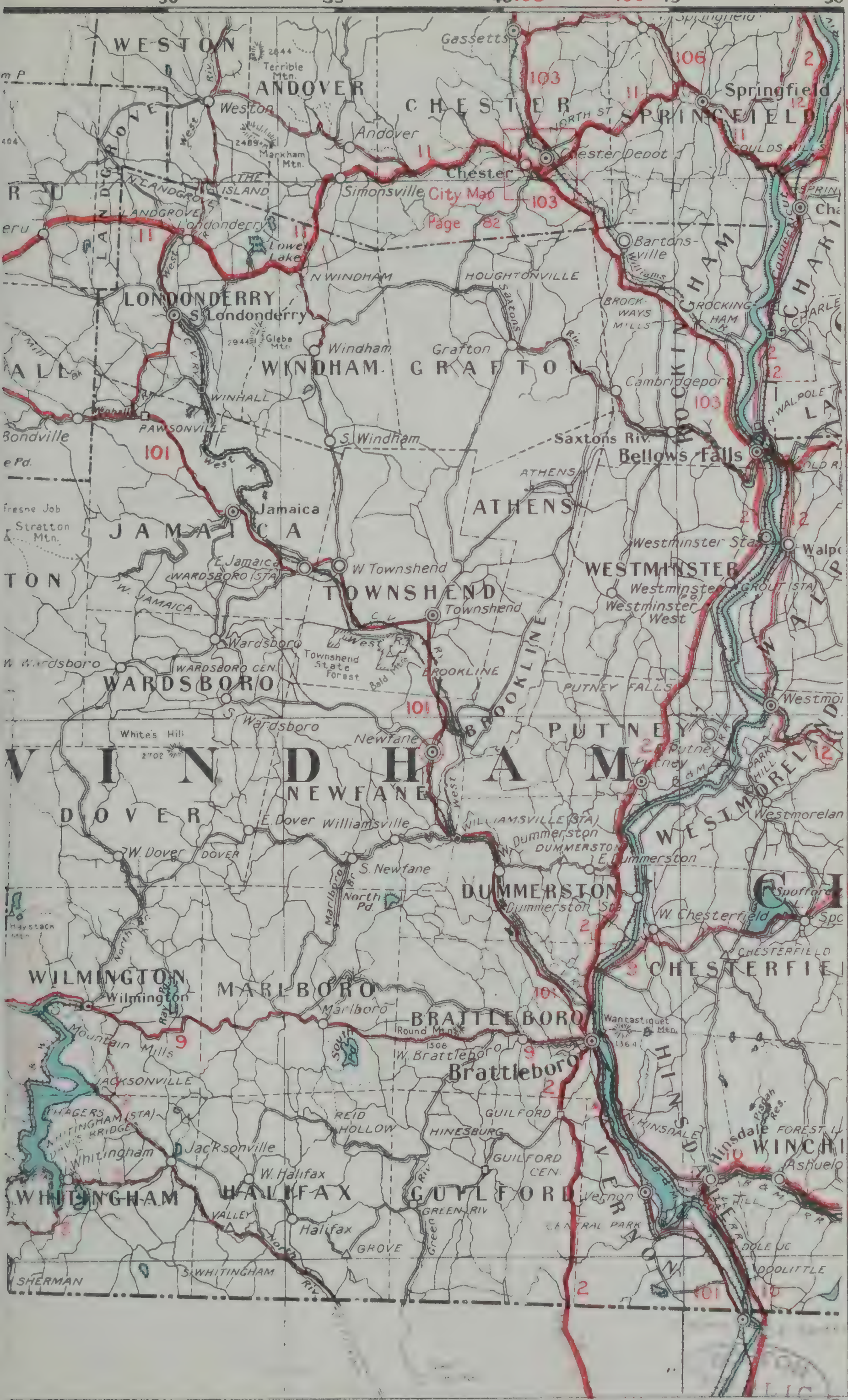

PAGE 24 EAST

COPYRIGHTED ©

PAGE 19 ABOVE

SCALE OF MILES

PAGE 23 WEST

COPYRIGHTED

PAGE 55 BELOW

PAGE 56 BELOW

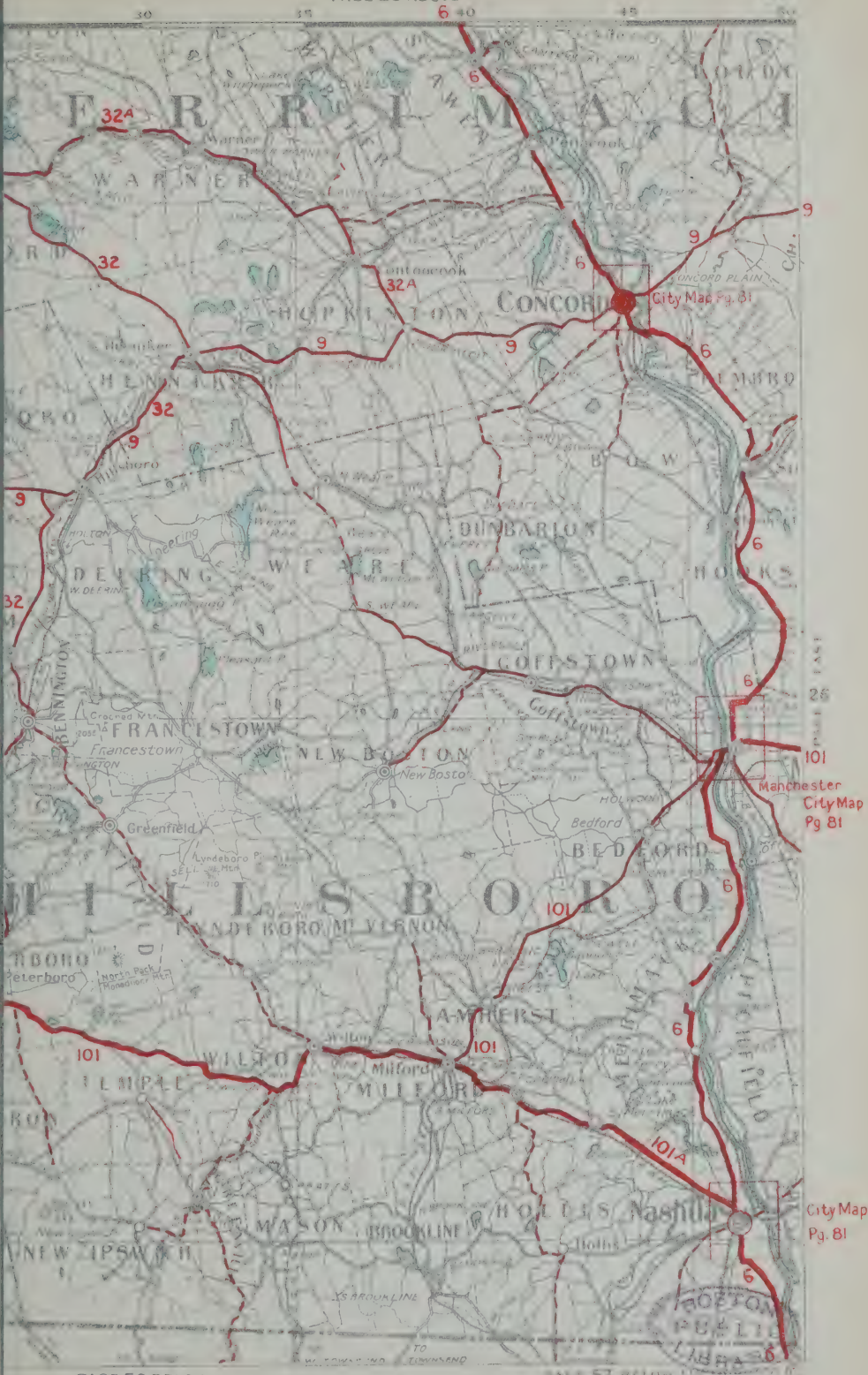
30
35
40
45
FRANKLIN
WARNER
Warner
Pembroke
HOPKINTON
CONCORD
CONCORD PLAIN
City Map Pg. 81
HENNIKER
Hillsboro
DUNBARTON
DEERING
WEARE
GOFFSTOWN
Goffstown
BENNINGTON
FRANCESTOWN
Francestown
NEW BOSTON
New Boston
Greenfield
Bedford
BEDFORD
HILLSBORO
LYNDEBORO
MT VERNON
Peterboro
North Pack Monadnock Mtn
AMHERST
WILTON
Milford
MILFORD
LYNGDEBORO
MASON
BROOKLINE
HOLLIS
Nashua
City Map Pg. 81
NEW IPSWICH
Manchester
City Map Pg 81
BOSTON PUBLIC LIBRARY
32A
32
9
6
101
101A

5
10
15
20
LOUDON
Pittsfield
STRAFFORD
Barnstead
S. Barnstead
Wild Goose P.
Parker Mtn
Cen Strafford
How Lake
Strafford
N Chichester
Chichester
Concord
Northwood Narrows
Northwood Cen
Northwood Ridge
Northwood
Suncook
Epsom
EPSOM
Short Falls
Pleasant P.
BARRINGTON
W Barrington
W Nottingham
Mendams
PEMBROKE
Pembroke
ALLENSTOWN
Suncook
Deerfield
DEERFIELD
Deerfield Cen
Lewitts Hill
Mt Pawtuckaway
NOTTINGHAM
Nottingham
Hooksett
HOOKSETT
S Deerfield
CANDIA
Candia
E Candia
Tower Hill
Raymond
RAYMOND
W Epping
EPPING
Epping
AUBURN
Auburn
Manchester
FREMONT
Fremont
BRENTWOOD
ROCKING
Chester
N Danville
Kingston
SANDOWN
Sandown
DANVILLE
KINGSTON
Londonderry
WILSON
Village
W Hampstead
HAMPSTEAD
Hampstead
DERRY
Derry
Hampstead Island
Newton
ATKINSON
Atkinson Depot
Merrimac
W Norham Jc
Windham Depot
N Salem
WINDHAM
Kanoble Lake
W Windham
ANDERSON (STA)
Salem Depot
Haverhill
Ayers
Ward Hill
PELHAM
Pelham
METHUEN
Methuen
Lawrence
Andover
City Map Page 81
City Map Page 81
City Map Page 85
PAGE 25 WEST
101
101A
28
9
6

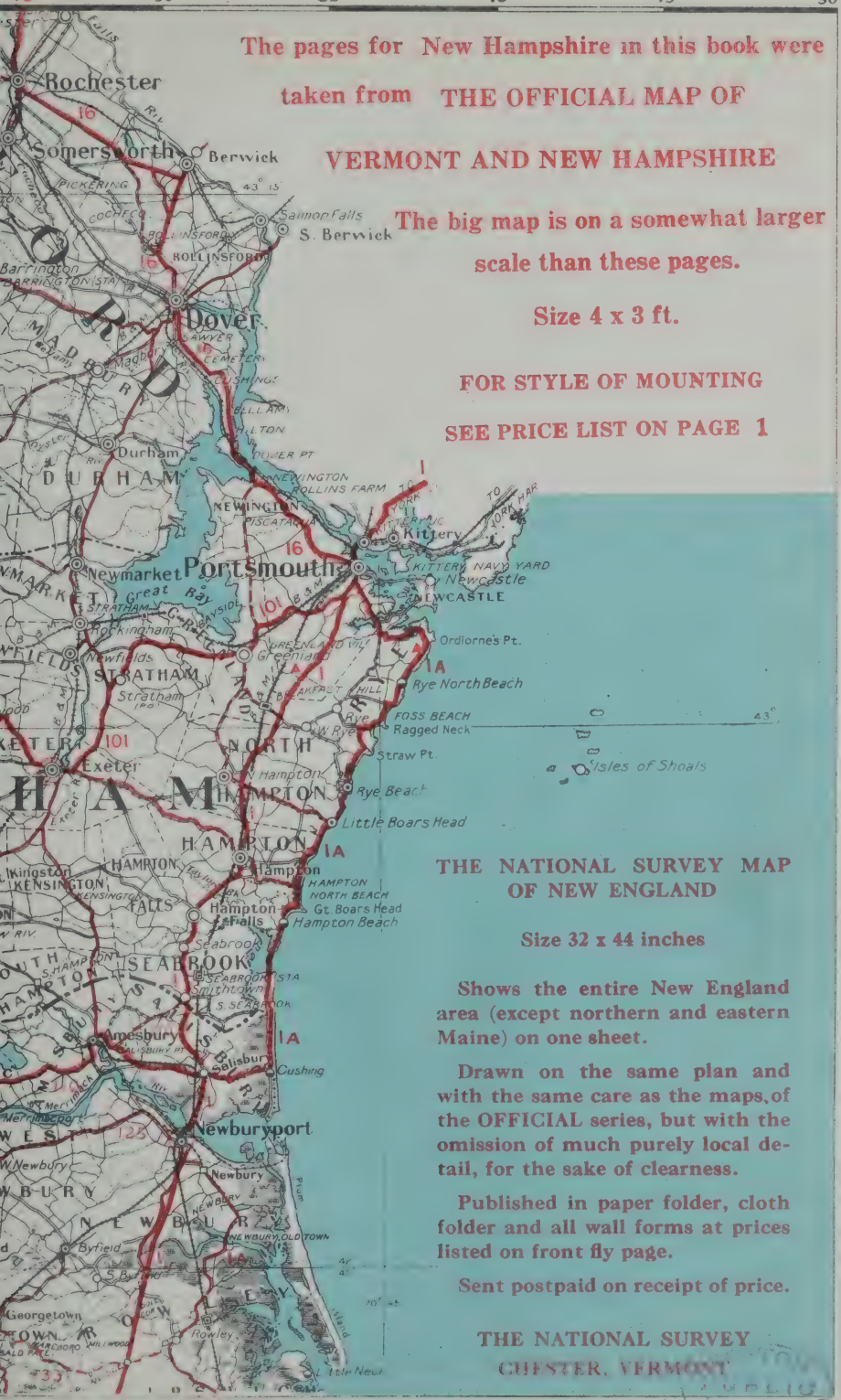

The pages for New Hampshire in this book were taken from THE OFFICIAL MAP OF VERMONT AND NEW HAMPSHIRE

The big map is on a somewhat larger scale than these pages.

Size 4 x 3 ft.

FOR STYLE OF MOUNTING SEE PRICE LIST ON PAGE 1

THE NATIONAL SURVEY MAP OF NEW ENGLAND

Size 32 x 44 inches

Shows the entire New England area (except northern and eastern Maine) on one sheet.

Drawn on the same plan and with the same care as the maps of the OFFICIAL series, but with the omission of much purely local detail, for the sake of clearness.

Published in paper folder, cloth folder and all wall forms at prices listed on front fly page.

Sent postpaid on receipt of price.

THE NATIONAL SURVEY
CHESTER, VERMONT

COPYRIGHTED ©

Besides the four regular forms listed ON PAGE 1, The Official Map of Maine is also published in sectionized or book form, which includes the White Mountain region of New Hampshire. Size of book form 5 x 9 inches.

© COPYRIGHTED

PAGE 30 BELOW

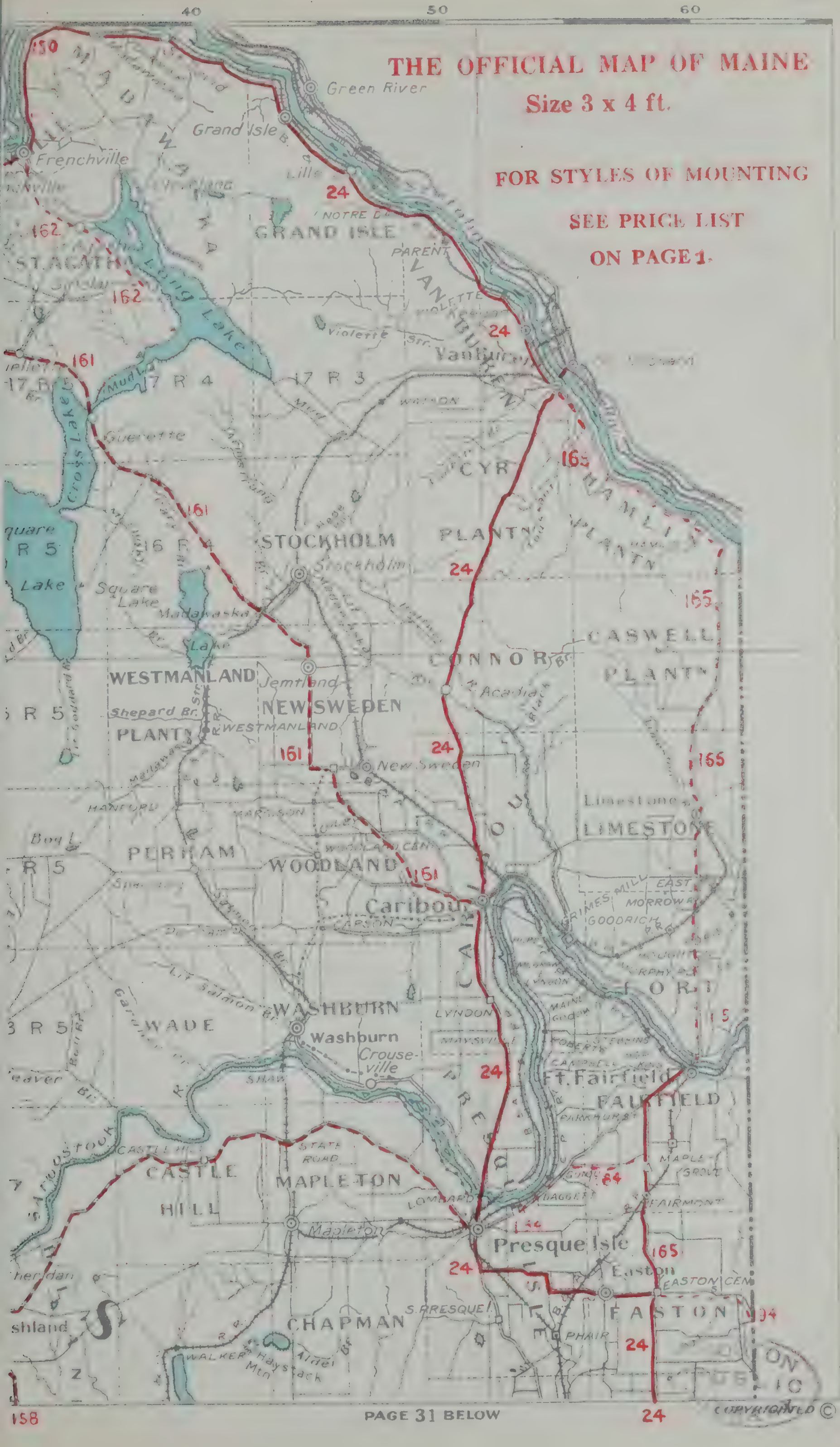

THE OFFICIAL MAP OF MAINE
Size 3 x 4 ft.
FOR STYLES OF MOUNTING
SEE PRICE LIST
ON PAGE 1.
40
50
60
Green River
Grand Isle
Frenchville
Lille
GRAND ISLE
PARENT
VAN BUREN
Van Buren
ST. AGATHA
Long Lake
Mud L.
Cross Lake
Guerette
17 R 4
17 R 3
CYR
PLANT'N
HAMLIN
PLANT'N
STOCKHOLM
Stockholm
Square Lake
Madawaska Lake
WESTMANLAND
PLANT'N
Jemtland
NEW SWEDEN
New Sweden
CONNOR
Acadia
CASWELL
PLANT'N
Limestone
LIMESTONE
HANFORD
PERHAM
WOODLAND
Caribou
CARSON
EAST
MORROW
GOODRICH
FORT
WASHBURN
Washburn
Crouse-ville
WADE
LYNDON
Ft. Fairfield
FAIRFIELD
CASTLE
HILL
MAPLETON
Mapleton
STATE ROAD
LOMBARD
MAPLE GROVE
FAIRMONT
Presque Isle
Easton
EASTON
EASTON CEN.
CHAPMAN
S. PRESQUE I.
PHAIR
Haystack Mtn
Ashland
161
162
165
24
PAGE 31 BELOW
COPYRIGHTED ©

PAGE 28 ABOVE

SCALE OF MILES

© COPYRIGHTED

PAGE 35 BELOW

PAGE 36 BELOW

PAGE 29 ABOVE

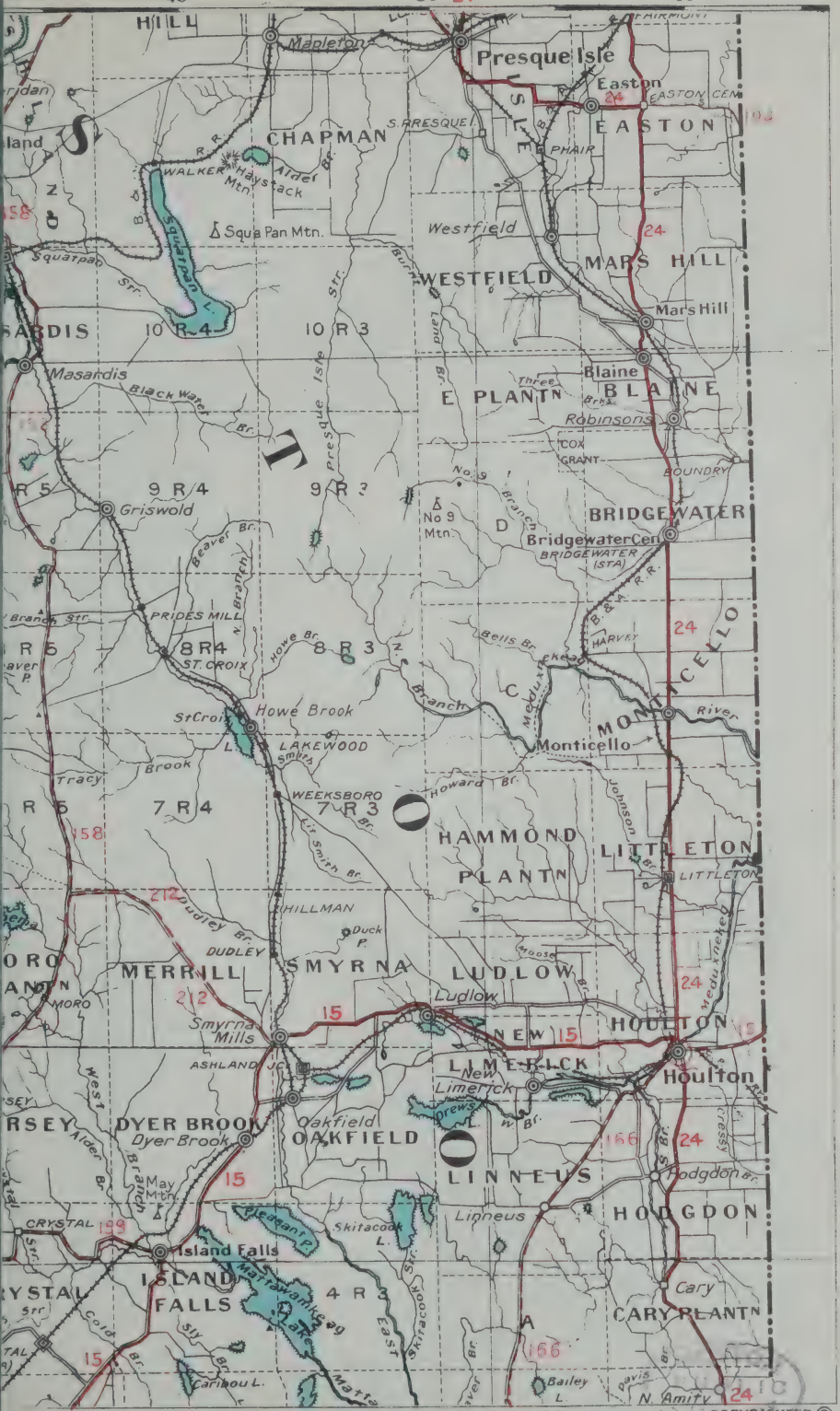

COPYRIGHTED ©

SCALE OF MILES

5 10 20 30

THE OFFICIAL MAP OF MAINE

Size 3 x 4 ft.

The most accurate map of Maine ever published. Shows location of licensed hunting camps and State fire look-out stations in addition to the regular details shown on all our "Official" maps,

Besides the four regular forms The Official Map of Maine is also published in sectionized or book form, which includes the White Mountain region of New Hampshire. Size of book form 5 x 9 inches.

The pages for Maine in this book were taken from the above map. The big map has an additional color plate emphasizing township, county and state boundary lines.

FOR STYLE OF MOUNTING SEE PRICE LIST ON PAGE

The New England Area is also covered by three separate maps as follows:

THE OFFICIAL MAP OF MAINE.

THE OFFICIAL MAP OF VERMONT AND NEW HAMPSHIRE.

THE OFFICIAL MAP OF SOUTHERN NEW ENGLAND.

Size of each map, 3 x 4 feet.

These maps show the same detail as the sectionized editions and are published in several forms as per Catalogue and Price List opposite Page 1.

Sent direct on receipt of price.

THE NATIONAL SURVEY
CHESTER, VERMONT

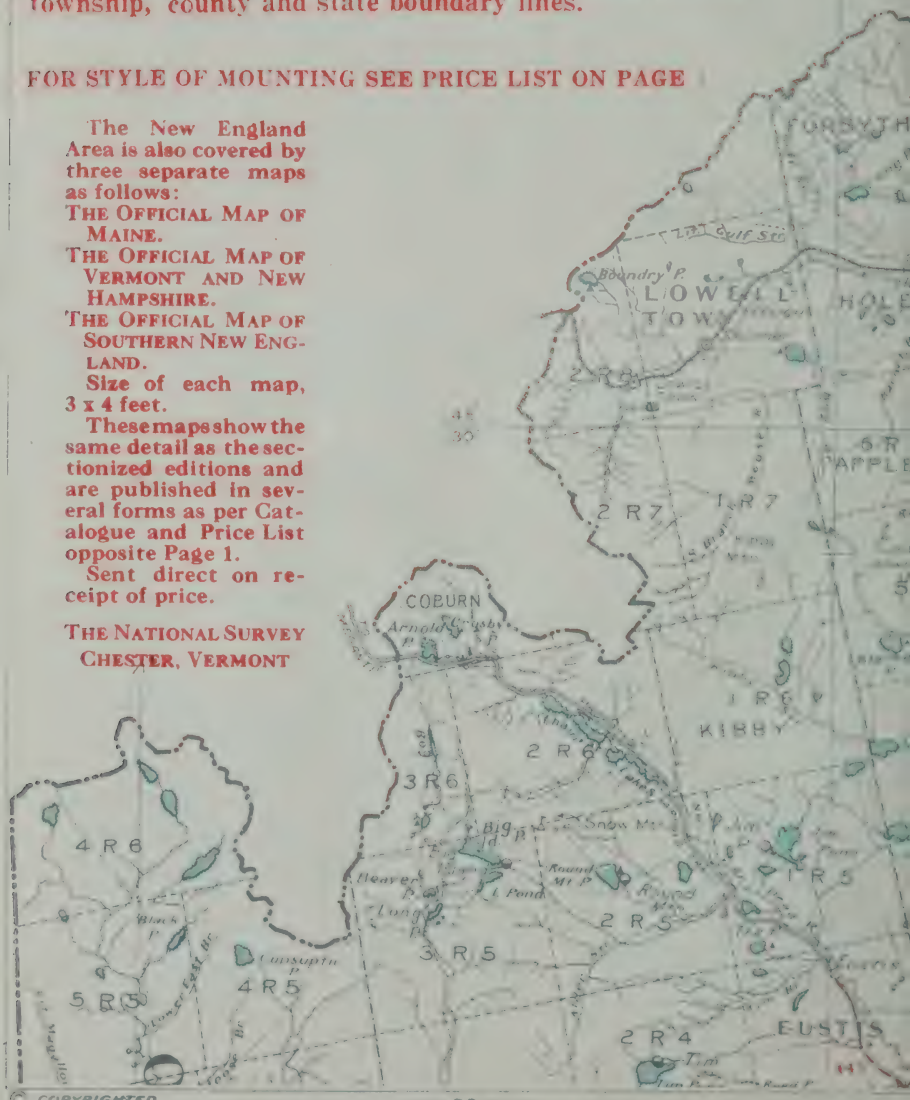

© COPYRIGHTED

PAGE 38 BELOW

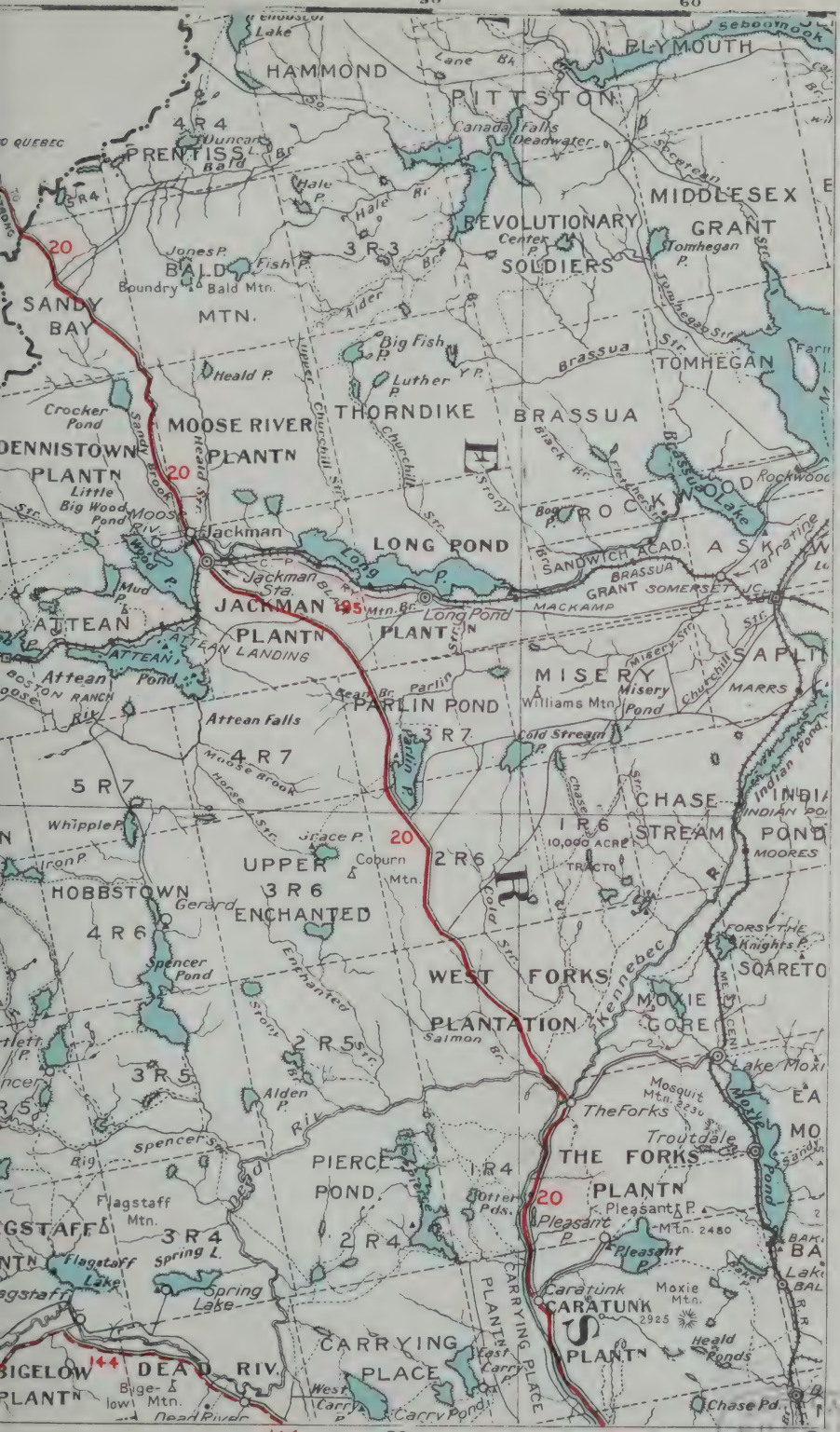
40
50
60
HAMMOND
PLYMOUTH
PITTSTON
Canada Falls Deadwater
PRENTISS
MIDDLESEX
GRANT
REVOLUTIONARY SOLDIERS
Tomhegan P.
BALD MTN.
SANDY BAY
TOMHEGAN
THORNDIKE
BRASSUA
MOOSE RIVER PLANTN
DENNISTOWN PLANTN
ROCKWOOD
LONG POND
JACKMAN
JACKMAN PLANTN
ATTEAN PLANTN
MISERY
PARLIN POND
CHASE STREAM
INDIAN POND
UPPER ENCHANTED
HOBBSTOWN
WEST FORKS PLANTATION
MOXIE GORE
SOARETO
THE FORKS PLANTN
PIERCE POND
CARRYING PLACE
CARATUNK PLANTN
BIGELOW PLANTN
DEAD RIV.
Lake Moxie
Caratunk
Chase Pd.
PAGE 39 BELOW
PAGE EAST
34
COPYRIGHTED ©

SCALE OF MILES

5 10 20 30

© COPYRIGHTED

PAGE 40 BELOW

40
50
60
Katahdin
Mt. Katahdin
5273
Game Preserve
Katahdin L.
Katahdin Str.
Frost P.
Ripogenus L.
West Branch
3 R 11
3 R 10
3 R 9
3 R 8
3 R 7
Holbrook P.
Rock P.
Abol P.
Rainbow
DEBSCONEAG
Hurd P.
2 R 11
2 R 10
2 R 9
2 R 8
2 R 7
Katahdin L.
Burnt Land P.
2nd D. L.
1st D. L.
Debsconeag L.
Nahmakanta
Nahmakanta Str.
Wadleigh P.
Ambajejus L.
Millinocket Lake
Grindstone
1 R 11
1 R 40
1 R 9
1 R 8
1 R 7
Pemadumcook L.
Black Cat Mtn.
Millinocket Str.
Schoodic Str.
Henderson P.
Lower Jo Mary
Long P.
Rocky P.
Yoke P.
Cooper Br.
Cooper Sp.
Middle Jo Mary L.
INDIAN
PURCHASE
Millinocket
GILBERT
DOLBY
RIPS
A R 11
A R 10
Crawford P.
Jo Mary Mtn.
St Irvin L.
Quakish L.
Norcross
A R 7
Powers
Upper Jo Mary L.
Johnson Br.
Perkins
HOPKINS
ACAD. GRANT
Ragged Mtn.
INGALLS
Pleasant
B. Pond
Gurney Br.
B R 11
B R 10
Cedar L.
Wollesemio L.
B
Gauntlet P.
W. Seboeis
E. Branch L.
2 R 9
Cedar P.O.
PACKARDS
3 R 9
Endless Lake
Mattamiscontis Mtn.
Silver L.
Katahdin Iron Works
5 R 9
4 R 9
Ebemee L.
BANGOR
SCHODIC
Seboeis
KATAHDIN IRON WKS.
West P.
Branch Eag. Br.
Houston Br.
RANDCOVE
SEBOEIS
S. Branch L.
2 R 8
LAKE VIEW
PLANTN
Seboeis
Schoodic Lake
Lake View
Brownville Jc.
BROWNVILLE
WILLIAMSBURG
BARNARD PLANTN
Williamsburg
Big Mach. Br.
MATTAMISCONTIS
MATTAMISCONTIS L.
15
Sebec
MEDFORD
Medford
Sebec R.
MILO
Milo
Derby
SEBEC
Sebec Sta.
S. Sebec
E. Dover
Pisctaquis R.
Boyd Lake
ORNEVILLE
Medford Cen.
Howland
W. Enfield
ENFIELD
Passadumkeag
Foxcroft
ATKINSON
ORNEVILLE
LAGRANGE
SUMMIT
COPYRIGHTED ©

PAGE EAST 36

© COPYRIGHTED

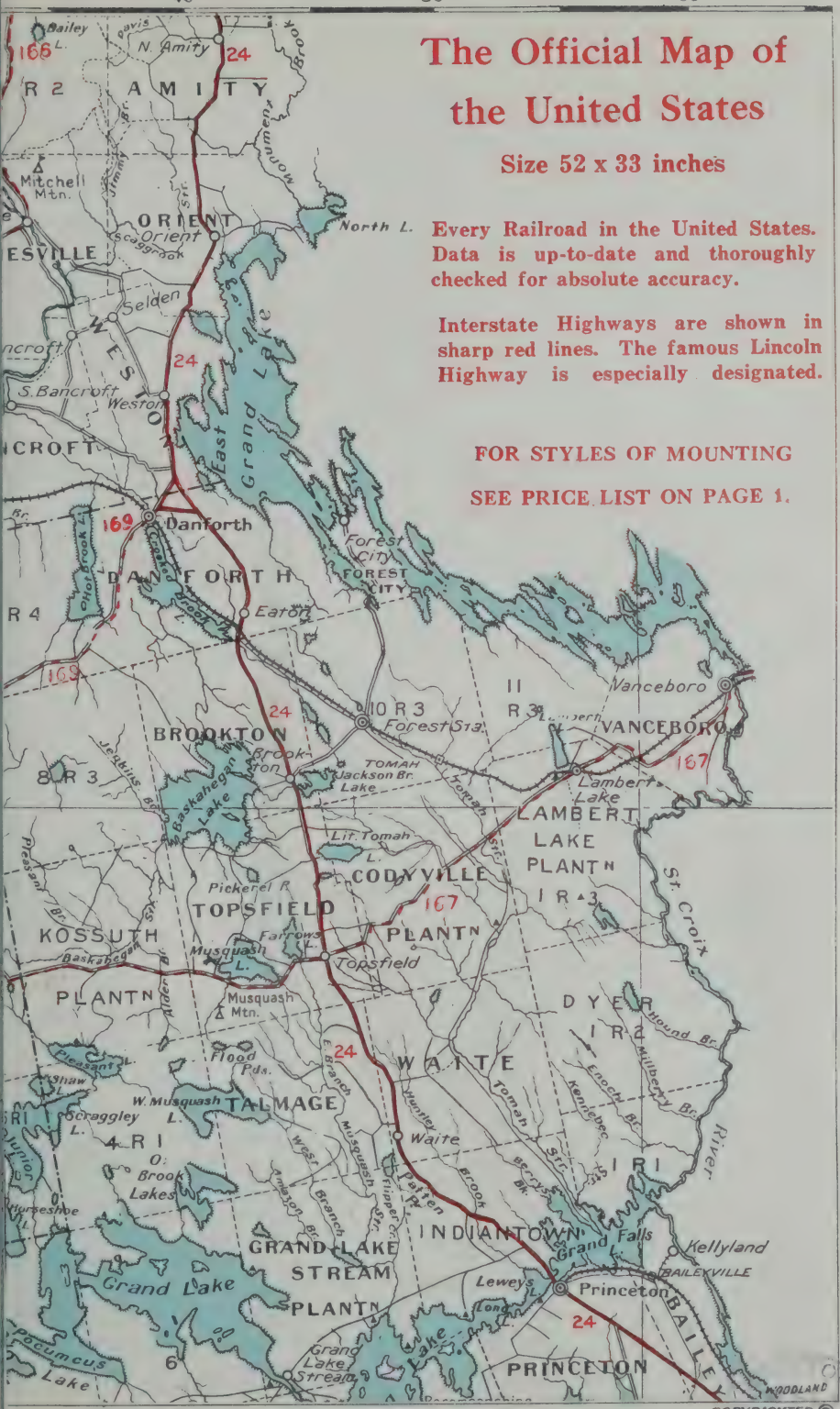
40
50
60
The Official Map of the United States
Size 52 x 33 inches
Every Railroad in the United States. Data is up-to-date and thoroughly checked for absolute accuracy.
Interstate Highways are shown in sharp red lines. The famous Lincoln Highway is especially designated.
FOR STYLES OF MOUNTING
SEE PRICE LIST ON PAGE 1.
Bailey
N. Amity
AMITY
Mitchell Mtn.
ORIENT
Orient
North L.
Selden
WESTON
S. Bancroft
Weston
East Grand Lake
Danforth
DANFORTH
Forest City
FOREST CITY
Eaton
Vanceboro
VANCEBORO
BROOKTON
Brookton
TOMAH
Jackson Br.
Lake
Lambert Lake
LAMBERT LAKE PLANTN
Baskahegan Lake
Lit. Tomah L.
CODYVILLE
Pickerel R.
TOPSFIELD
PLANTN
Fairows L.
Topsfield
KOSSUTH
Musquash L.
Musquash Mtn.
PLANTN
DYER
Flood Pds.
WAITE
Pleasant L.
Shaw L.
W. Musquash L.
TALMAGE
Scraggley L.
Waite
Brook Lakes
Horseshoe L.
INDIANTOWN
Grand Falls
Kellyland
GRAND LAKE STREAM
PLANTN
Grand Lake
Leweys L.
Princeton
BAILEYVILLE
Long L.
Grand Lake Stream
PRINCETON
Pocumcus Lake
WOODLAND
St. Croix River
COPYRIGHTED ©

© COPYRIGHTED

26 PAGE 46 BELOW
15

40
50
60
BIGELOW
PLANTN
Bige-low Mtn.
Dead River
PLANTN
West Carry P.
Carry Pond
Chase Pd.
MOSCOW
Rowe P.
Rowe Pond
PLEASANT RIDGE
PLANTN
HIGHLAND
PLANTN
CARRABASSET
BIGELOW
CROCKER TOWN
JERUSALEM
SPRING FARM
Butler P.
LEXINGTON
Spruce P.
CONCORD
Bingham
BINGHAM JCTS.
Dutton
Tuffts P.
Judkins P.
SOMERSET
KINGFIELD
LEXINGTON
Indian P.
MT. ABRAHAM
TOWNSHIP
SOULES MILL
Kingfield
Gilman P.
Hancock P.
Embden P.
Solon
SOL
N. New Portland
EMBDEN
NEW PORTLAND
Salem
SUMMER
New Portland
North Anson
MADRID JC.
MADRID (STA.)
BRAGG CORS.
W. FREEMAN
Phillips
AVON
Strong
New Vineyard
ANSON
Anson
Madison
West Mills
S. STRONG
INDUSTRY
STARKS
Mt. Blue
2700
Clearwater P.
Allens Mill
Starks
FAIRBANKS
TEMPLE
Temple
FARMINGTON
Mercer
West Farmington
Farmington
MERCER
North P.
Notch
Wilton
New Sharon
Farmington Falls
Dryden
Wilton
N. Chesterville
VIENNA
Vienna
Chesterville
E. Dixfield
N. Jay
Riley
Jay
Chisholm
S. Chesterville
Mt. Vernon
BELGRADE
Belgrade Lakes
Livermore Falls
MT. VERNON
CANTON
Canton
Gilbertville
Livermore
FAYETTE
W. MT. VERNON
Belgrade
SIDNEY
PAGE 47 BELOW
PAGE EAST
COPYRIGHTED ©

© COPYRIGHTED

PAGE 35 ABOVE
40
50
60
ATKINSON
ORNEVILLE
LAGRANGE
EDINBURG
Foxcroft
S. Atkinson
N. Bradford
La Grange
SOUTH LAGRANGE
Argyle
GREENBUSH
Charleston
N. CHARLESTON
BRADFORD
Bradford Cen
BRADFORD (STA)
GARLAND
CHARLESTON
Garland
ALTON
Gerry
Costigan
HUDSON
E. Corinth
CORINTH
Exeter
EXETER
S. CORINTH
S. HUDSON
W. Oldtown
Milford
Oldtown
Stillwater
Kenduskeag
KENDUSKEAG
Stetson
STETSON
Levant
S. LEVANT
ORONO
Orono
BASIN MILLS
Bangor
N. HERMON
N. CARMEL
HERMON
Brewer
City Map Page 81
E. Newport
Etna
CARMEL
ETNA
Plymouth
S. ETNA
N. NEWBURG
Hampden Highlands
HAMPDEN
S. Brewer
N. ORRINGTON
Orrington
ORRINGTON
Holden
E. Holden
Dedham
N. Dixmont
DIXMONT
NEWBURG
S. NEWBURG
E. DIXMONT
WINTERPORT
Winterport
N. BUCKSPORT
BUCKSPORT
Mill-vale
Great Mtn.
Frankfort
FRANKFORT
Bucksport
ORLAND
Orland
Brooks
BROOKS
PROSPECT
Swanville
STOCKTON SPRS.
Stockton Sprs.
North Penobscot
SEARSPORT
WALDO
PENOBSCOT
Morrill
MORRILL
Belfast
Penobscot
BLUE
Blue Hill
Penobscot Riv.
Cape Jellison
Roosook L.
PAGE 49 BELOW
COPYRIGHTED ©
PAGE 42 EAST

PAGE 36 ABOVE

SCALE OF MILES

PAGE 41 WEST

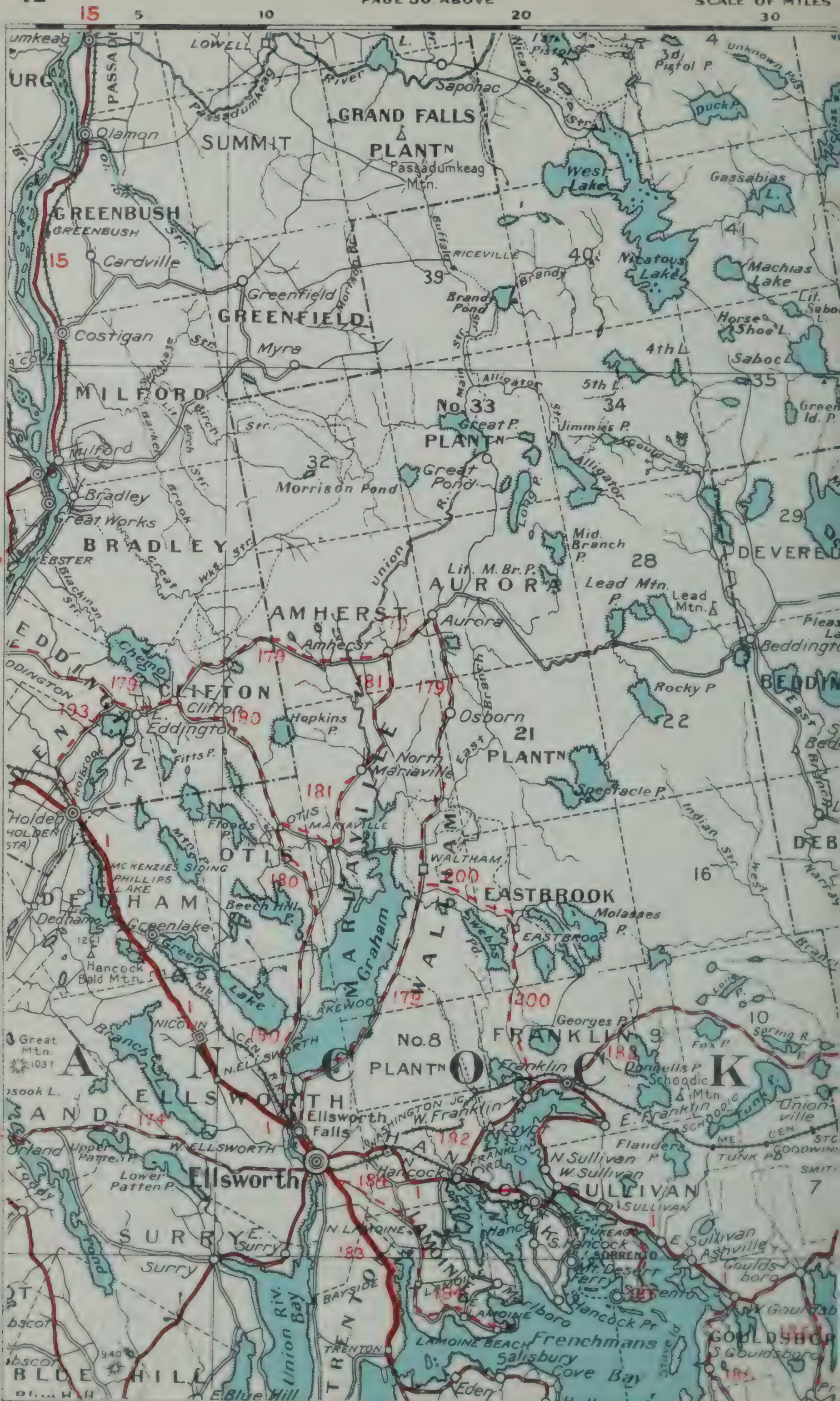

© COPYRIGHTED

PAGE 45 BELOW

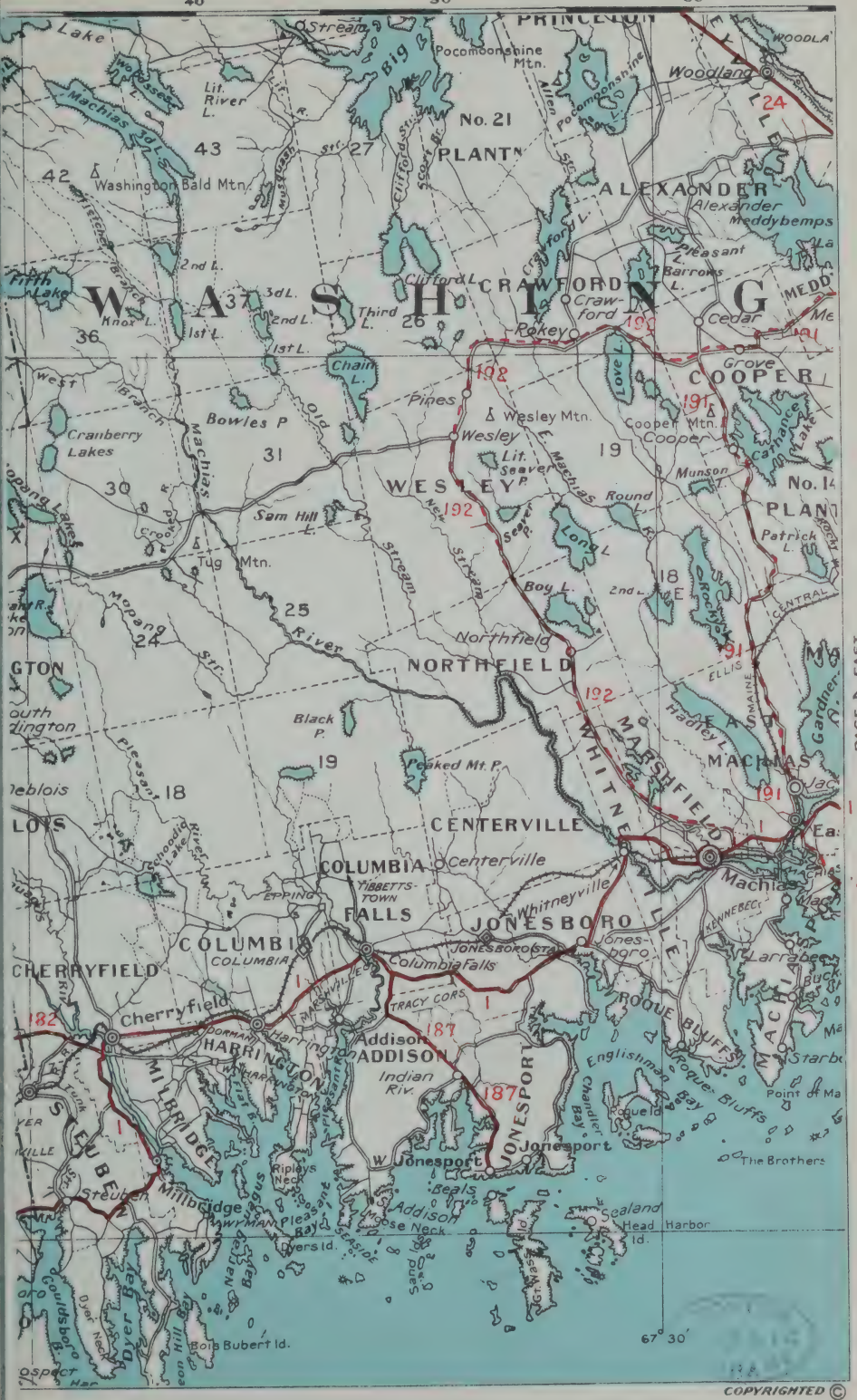

COPYRIGHTED ©

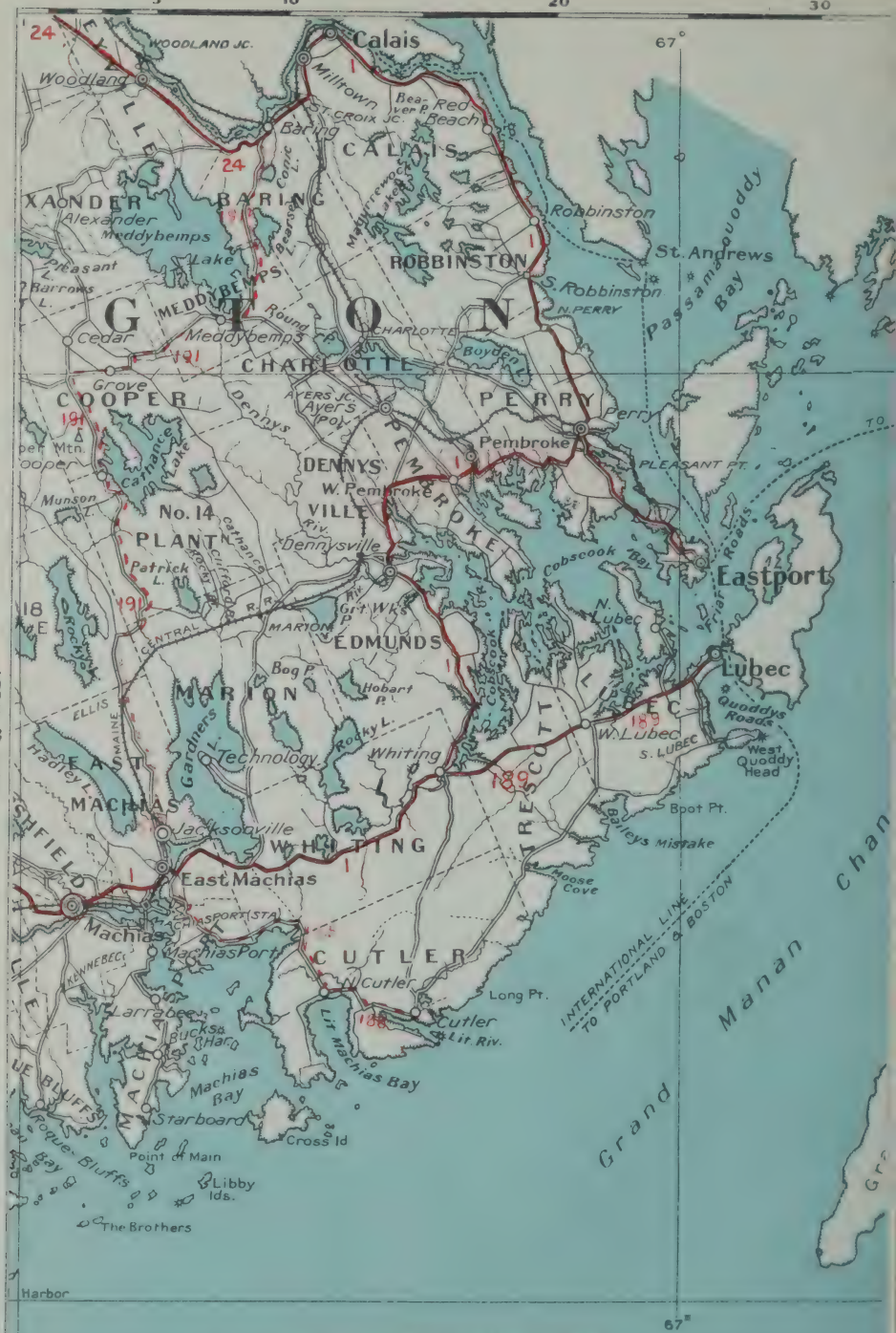

MAP OF NEW BRUNSWICK

Showing all highways, railways, streams, town lines and very complete detail.

Size, one yard square

Unmounted $.75, cloth backed $1.95, wall form $3.95.

© COPYRIGHTED

PAGE 42 ABOVE

PAGE 43 EAST

BOSTON PUBLIC LIBRARY

COPYRIGHTED ©

26 PAGE 38 ABOVE

SCALE OF MILES

5 10 15 20 30

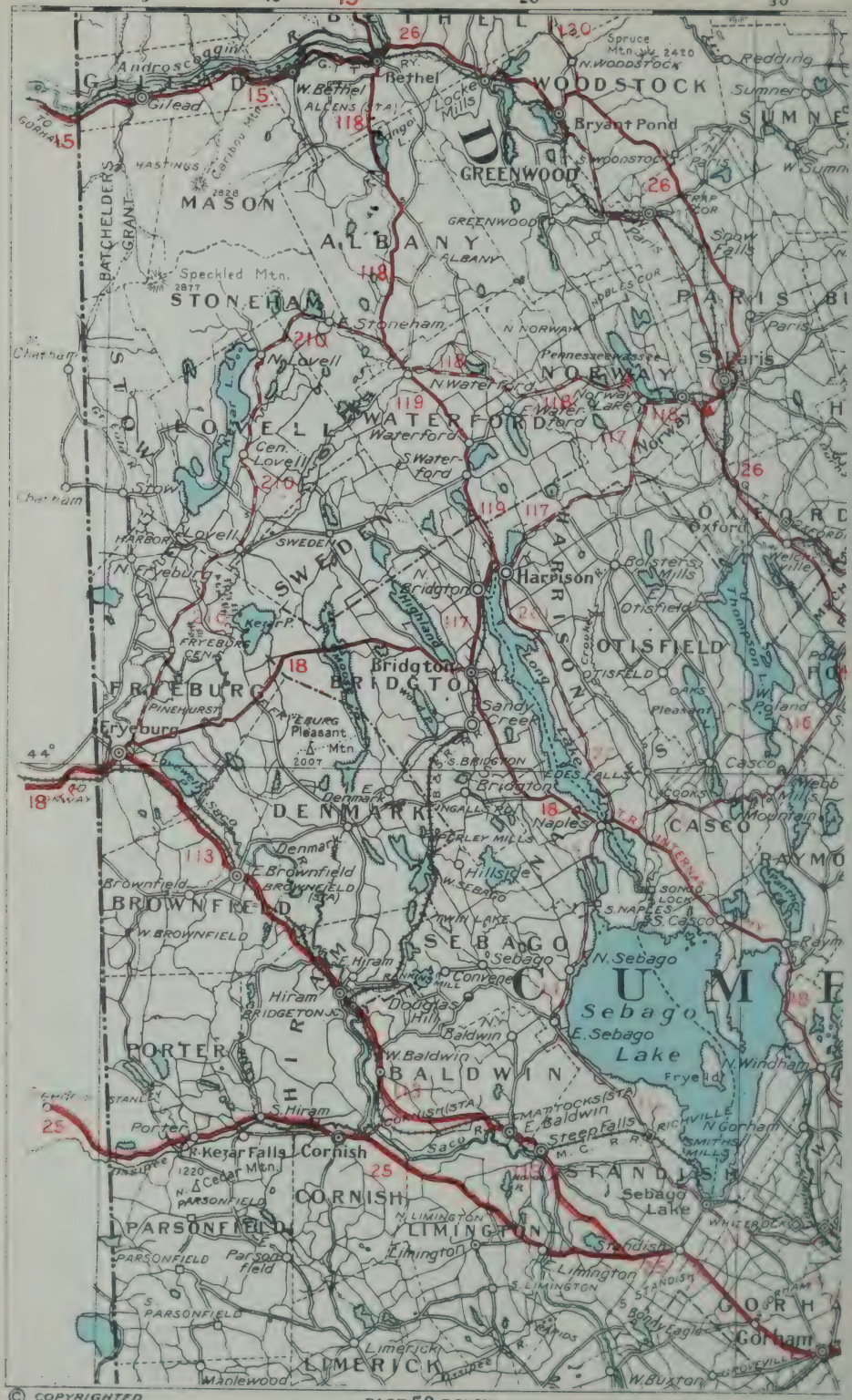

PAGE 16 WEST

PAGE 21 WEST

© COPYRIGHTED

PAGE 50 BELOW

40
50
60
LIVERMORE
HARTFORD
KENNEBEC
WAYNE
WINTHROP
Winthrop
Hallowell
Buckfield
Turner
Leeds
Monmouth
MONMOUTH
W. GARDINER
Gardiner
GREENE
WALES
LITCHFIELD
MINOT
ANDROSCOGGIN
Mechanic Falls
Auburn
Lewiston
City Map Page 81
WEBSTER
RICHMOND
Richmond
BOWDOIN
Lisbon
LISBON
Lisbon Falls
Bowdoinham
TOPSHAM
Danville
Upper Gloucester
DURHAM
NEW GLOUCESTER
POWNAL
Brunswick
BRUNSWICK
Bath
GRAY
CUMBERLAND
NORTH YARMOUTH
Freeport
FREEPORT
Yarmouthville
Cumberland Cen.
Cousins Id.
Littlejohn Id.
Orrs Id.
Sebasco
Bailey Id.
Harpswell
West Point
Ragged Id.
Haskell Id.
Mariner
Cliff Id.
Long Id.
Jewell Id.
Peak Id.
Portland
Westbrook
PAGE 48 EAST
COPYRIGHTED ©

PAGE 40 ABOVE

SCALE OF MILES

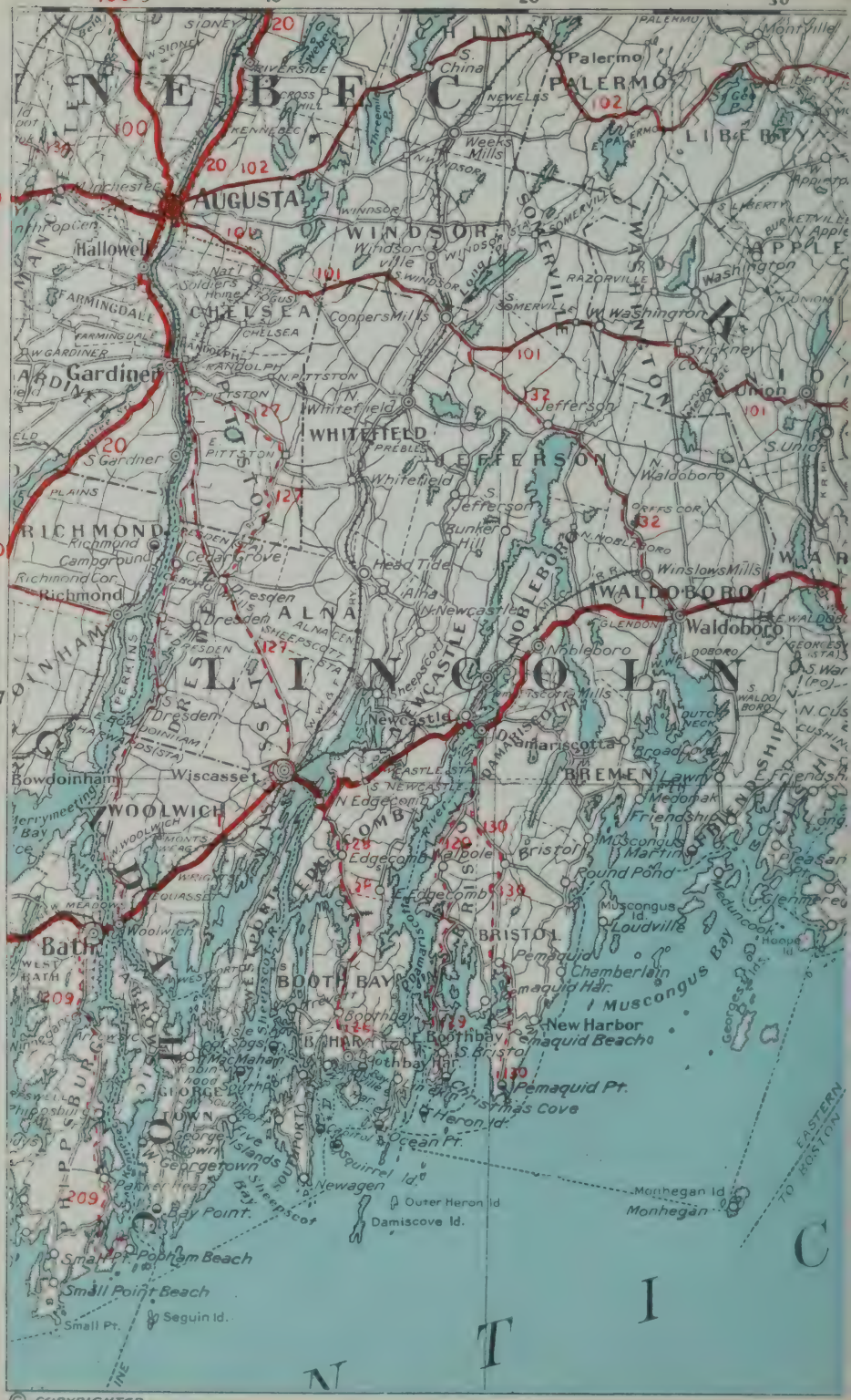

© COPYRIGHTED

MAP OF NEW BRUNSWICK

Showing all highways, railways, streams, town lines and very complete detail.

Size, one yard square

Unmounted $.75, cloth backed $1.95, wall form $3.95.

BOSTON PUBLIC LIBRARY

COPYRIGHTED ©

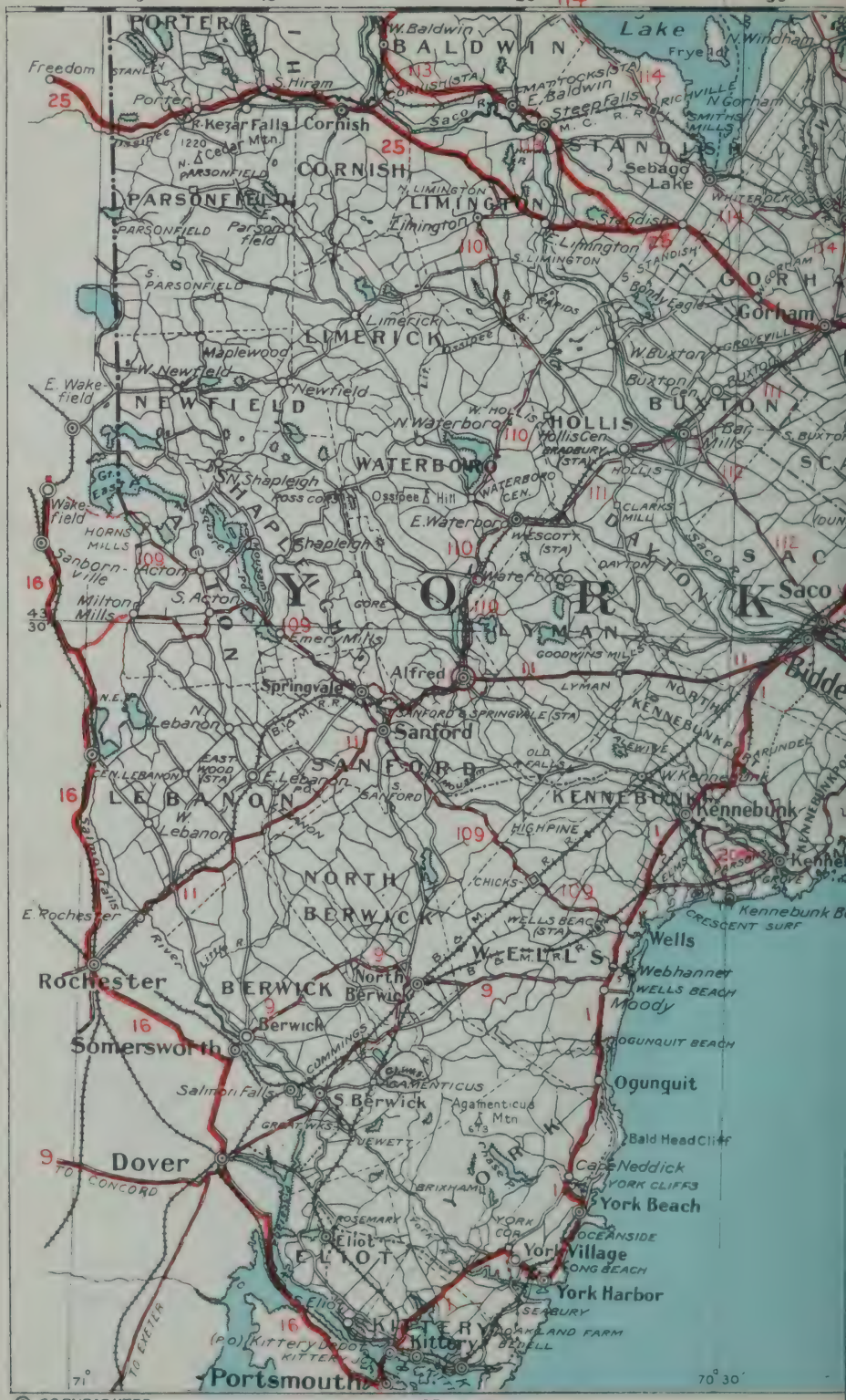

© COPYRIGHTED

PAGE 47 ABOVE

The pages for Maine in this book were taken from

THE OFFICIAL MAP OF MAINE

Size 3 x 4 ft.

The most accurate map of Maine ever published. Shows location of licensed hunting camps and State fire look-out stations in addition to the regular details shown on all our "Official" maps, as listed on the preceding page.

Besides the four regular forms The Official Map of Maine is also published in sectionized or book form, which includes the White Mountain region of New Hampshire. Size of book form 5 x 9 inches.

The big map has an additional color plate emphasizing township, county and state boundary lines.

FOR STYLE OF MOUNTING SEE PRICE LIST ON PAGE 1

COPYRIGHTED ©

PAGE 22 ABOVE

SCALE OF MILES

5 10 15 20

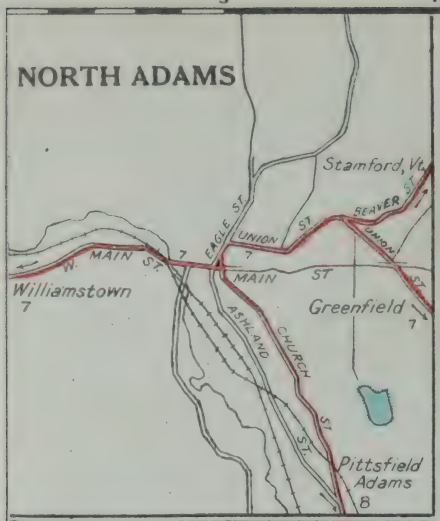

For Detail in New York see

THE OFFICIAL MAP

OF NEW YORK

(Same size and price)

THE NATIONAL SURVEY

CHESTER, VERMONT.

Berlin Mtn 2804
S. Williams
WILLIAMSTOWN
NEW ASHFORD
Stephentown
TO TROY
Hancock
LANESBORO
Lanesboro
Pittsfield State forest
Camp Merrill
Pontoosuc Lake
PONTOOSUC
COLTSVILLE
Lebanon Sprs
TO ALBANY
New Lebanon
Mt. Lebanon
Onota Lake
Pittsfield
LOWER BARKERSVILLE
SHAKER VIL.
BARKERSVILLE
W. PITTSFIELD
Richmond Pd.
RICHMOND SUMMIT
Lenox Mtn
New Lenox
LENOX
Richmond
Richmond Furnace
TO CANAAN
Lenox
State Line
West Stockbridge
Stockbridge Port
Interlaken
Lenox Dale
Lee
Glendale
S. Lee
ROCKDALE
WILLIAMSVILLE
Stockbridge
Housatonic
GREEN RIV
TYRINGHAM
STOCKBRIDGE
WEST STOCKBRIDGE
HANCOCK
RICHMOND
73°15'
42°
30
15

© COPYRIGHTED

PAGE 60 BELOW

25
30
35
40
TO STAMFORD
73°
TO WILMINGTON
CLARKSBURG
BRIGGSVILLE
MONROE
Monroe Bridge
CYRUS
Colera State
BLACKINTON
GREYLOCK
N. Adams
FLORIDA
DARROWE
Rowe
N. HEATH
HEATH
Hoosac Tunnel
Heath
ADAMS
ZYLONITE
Drury
Zoar
CHARLEMONT
RENFREW
NEWSTATE
ADAMS
Adams
Savoy Cen
MAPLE GROVE
ARNOLDSVILLE
Brier
Mohawk Trail State Forest
Charlemont
BUCKLAND STA.
SAVOY
West Hawley
Tower Mtn.
Savoy Mtn. State forest
HAWLEY
BUCKLAND
CHESHIRE
Savoy
Cheshire
Hawley
S. HAWLEY
Farnams
PLAINFIELD
WATSON
ASHFIELD
WINDSOR
Windsor
Plainfield
S. Ashfield
Berkshire
W. Cummington
SPRUCE COR.
DALTON
E. Windsor
Westfield
CUMMINGTON
Cummington
Lithia
GOSHEN
Goshen
Ashmere Lake
PERU
Peru
Hinsdale
W. Worthington
Worthington
CHESTERFIELD
WORTHINGTON
WORTHINGTON CEM.
W. Chesterfield
Chesterfield
BISBEES
Washington
Ringville
IRELAND ST.
S. Worthington
SHACK ST.
Middlefield
MIDDLEFIELD
Becket
Holcombs Hill
N. Chester
Bancroft (P.O.) MIDDLEFIELD STA.
DAYVILLE
CHESTER
CHESTER CEN.
Norwich Pd.
KNIGHTVILLE
NORWICH
BECKET
Becket Cen.
Chester
LITTLEVILLE
BONNYRIGG
FOUR CORS
NORWICH BRIDGE
HUNTINGTON
WESTHAMPTON
PAGE EAST
54
PAGE 61 BELOW
COPYRIGHTED

5
10
15
20
PAGE 53 WEST
FRANKLIN
HAMPSHIRE
HAMPDEN
HEATH
COLERAIN
LEYDEN
BERNARDSTON
MONTAGUE
ASHFIELD
CONWAY
DEERFIELD
SUNDERLAND
LEVERETT
GOSHEN
WILLIAMSBURG
WHATELY
HATFIELD
AMHERST
PELHAM
WESTHAMPTON
EASTHAMPTON
HADLEY
GRANB
Colerain State Forest
Heath
Lyonsville
Colerain
Griswoldville
Shattuckville
Leyden
Mt. Hermon
Bernardston
Greenfield
Turners Falls
Shelburne Falls
Buckland
Millers
Lake Pleasant
Montague
Deerfield
Ashfield
Conway
Conway State Forest
S. Deerfield
Sunderland
Mt. Toby
Hillsboro (P.O.)
Leverett
Lithia
Goshen
Whately
North Hatfield
Williamsburg
Haydenville
Leeds
Florence
Amherst
Hadley
Northampton
Westhampton
Easthampton
Mt. Holyoke 954
Mt. Tom
Smiths Ferry
S. Hadley
Granby
City Map Page 82
City Map Pg. 82
PAGE 62 BELOW
© COPYRIGHTED

PAGE 24 ABOVE

PAGE 56 EAST

32 PAGE 63 BELOW

COPYRIGHTED ©

PUBLIC LIBRARY

© COPYRIGHTED

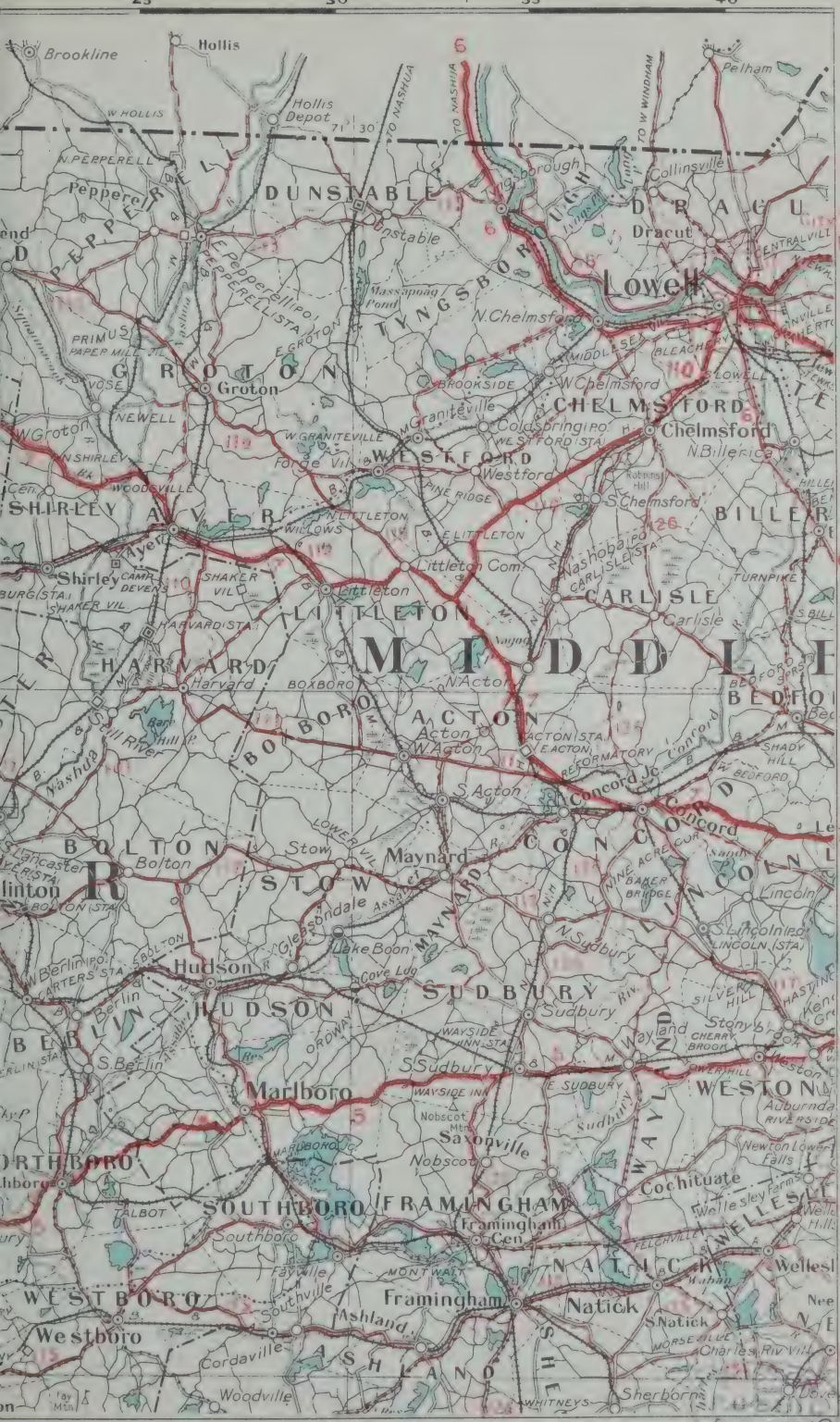
25
30
35
40
Brookline
Hollis
Hollis Depot
W HOLLIS
N. PEPPERELL
Pepperell
DUNSTABLE
Dunstable
Massapoag Pond
TYNGSBOROUGH
Tyngsborough
Collinsville
Pelham
DRACUT
Dracut
Lowell
N. Chelmsford
W. Chelmsford
CHELMSFORD
Chelmsford
N. Billerica
GROTON
Groton
W. Groton
NEWELL
BROOKSIDE
Graniteville
Coldsbringi Po
W. GRANITEVILLE
Forge Vil
WESTFORD
Westford
PINE RIDGE
S. Chelmsford
BILLERICA
SHIRLEY
Shirley
CAMP DEVENS
SHAKER VIL
N. LITTLETON
WILLOWS
E. LITTLETON
Littleton Com
Littleton
LITTLETON
CARLISLE
Carlisle
TURNPIKE
HARVARD
Harvard
BOXBORO
N. Acton
MIDDLESEX
BEDFORD
ACTON
Acton
W. Acton
ACTON STA
E. ACTON
REFORMATORY
Concord Jc
SHADY HILL
S. Acton
Concord
CONCORD
BOLTON
Bolton
Stow
Maynard
STOW
Glebondale
Lake Boon
Cove Ldg
N. Sudbury
S. Lincoln Po
LINCOLN STA
Lincoln
Hudson
W. Berlin Po
CARTERS STA
HUDSON
SUDBURY
Sudbury
WAYSIDE INN STA
S. Sudbury
Wayland
CHERRY BROOK
WESTON
Marlboro
Nobscot Mtn
Saxonville
Nobscot
Newton Lower Falls
Cochituate
SOUTHBORO
FRAMINGHAM
Framingham Cen
Southboro
Fayville
MONT WAIT
NATICK
Wellesley
Framingham
Natick
S. Natick
WESTBORO
Westboro
Southville
Ashland
Cordaville
ASHLAND
Woodville
WHITNEYS
Sherborn
PAGE 58 EAST
PAGE 65 BELOW
COPYRIGHTED

PAGE 26 ABOVE

SCALE OF MILES

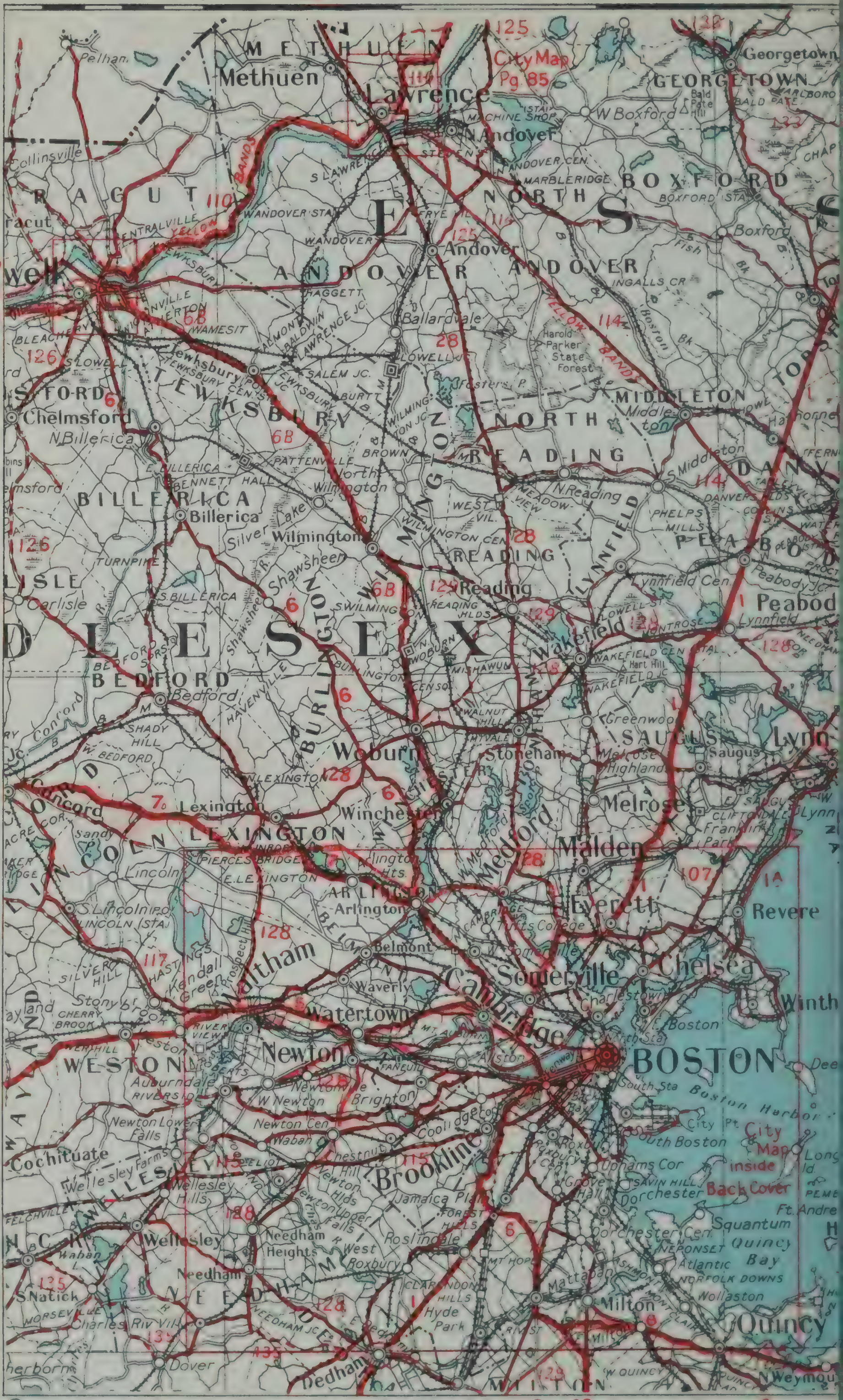

CityMap Page85

PAGE WEST 57

126 7 117 5 115

© COPYRIGHTED

1 PAGE 66 BELOW 138 28 6

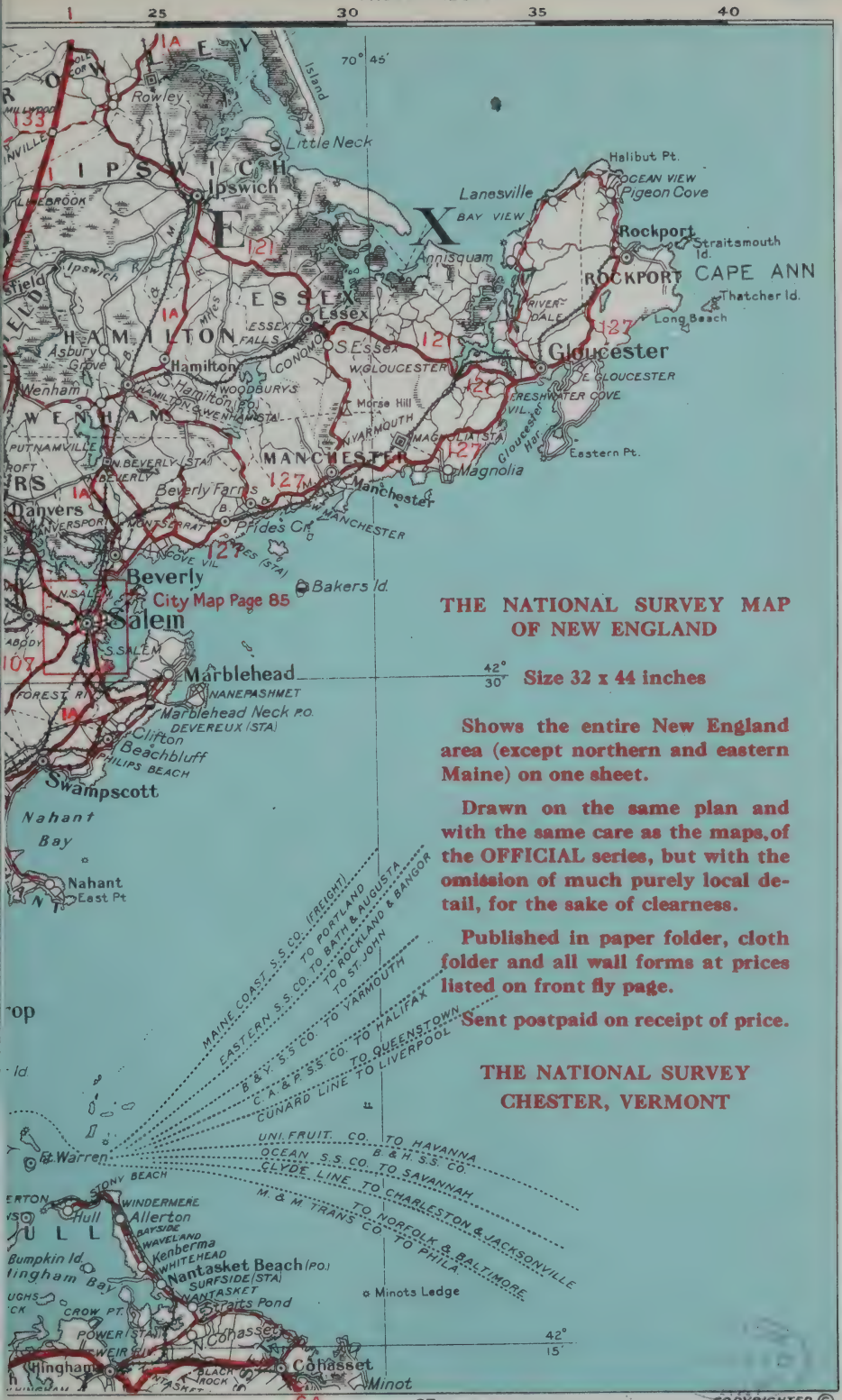

THE NATIONAL SURVEY MAP OF NEW ENGLAND

Size 32 x 44 inches

Shows the entire New England area (except northern and eastern Maine) on one sheet.

Drawn on the same plan and with the same care as the maps of the OFFICIAL series, but with the omission of much purely local detail, for the sake of clearness.

Published in paper folder, cloth folder and all wall forms at prices listed on front fly page.

Sent postpaid on receipt of price.

THE NATIONAL SURVEY
CHESTER, VERMONT

COPYRIGHTED ©

PAGE 52 ABOVE

SCALE OF MILES 5 10 15 20

For Detail in New York see THE OFFICIAL MAP OF NEW YORK

(Same size and price. On sale by stationers and booksellers, or mailed direct from the publishers.)

THE NATIONAL SURVEY CO.; CHESTER, VERMONT.

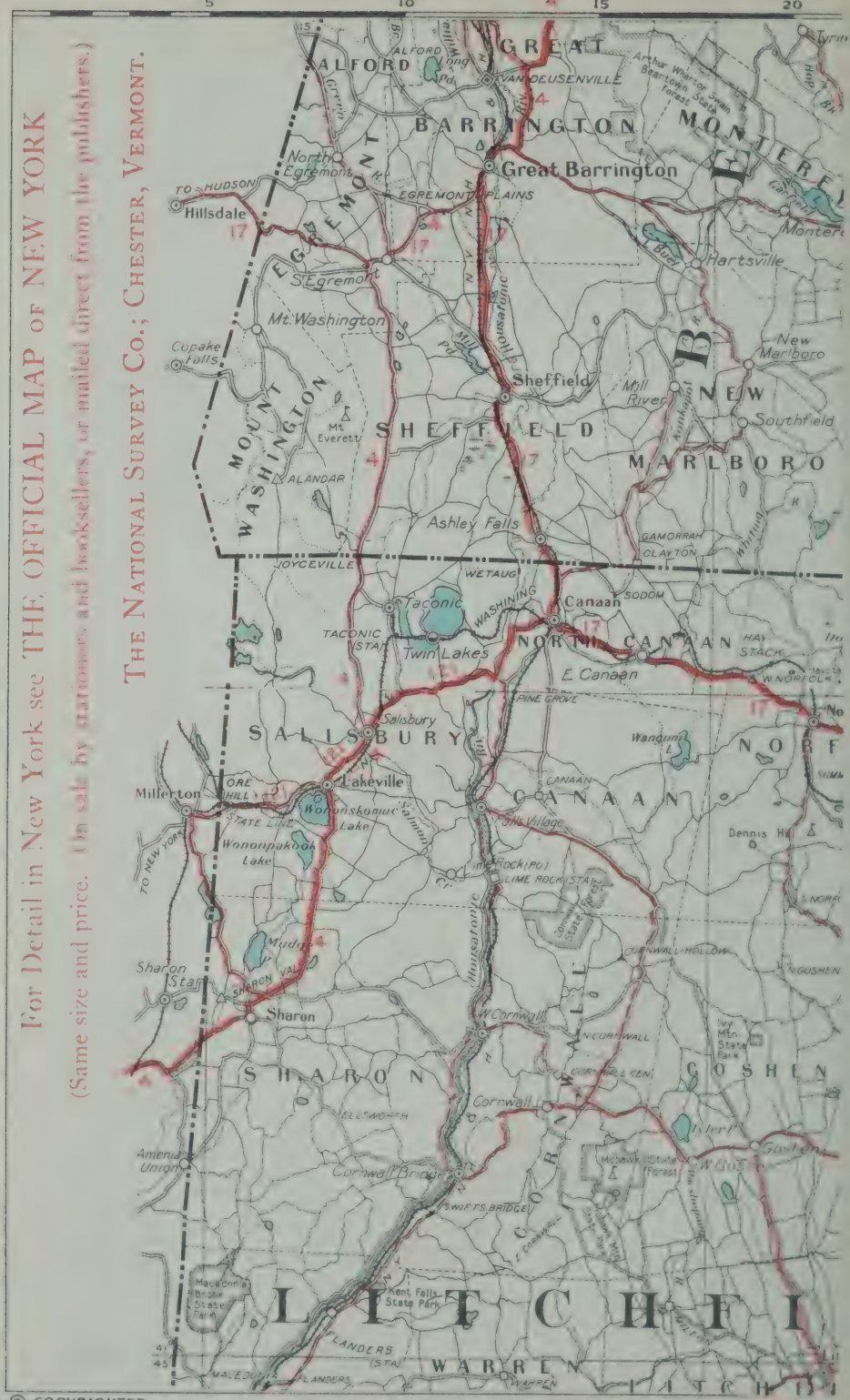

© COPYRIGHTED

PAGE 70 BELOW

PAGE 62 EAST

COPYRIGHTED ©

PAGE 54 ABOVE

SCALE OF MILES

PAGE WEST 61

© COPYRIGHTED

City Map Pg. 83 PAGE 72 BELOW

PAGE 55 ABOVE

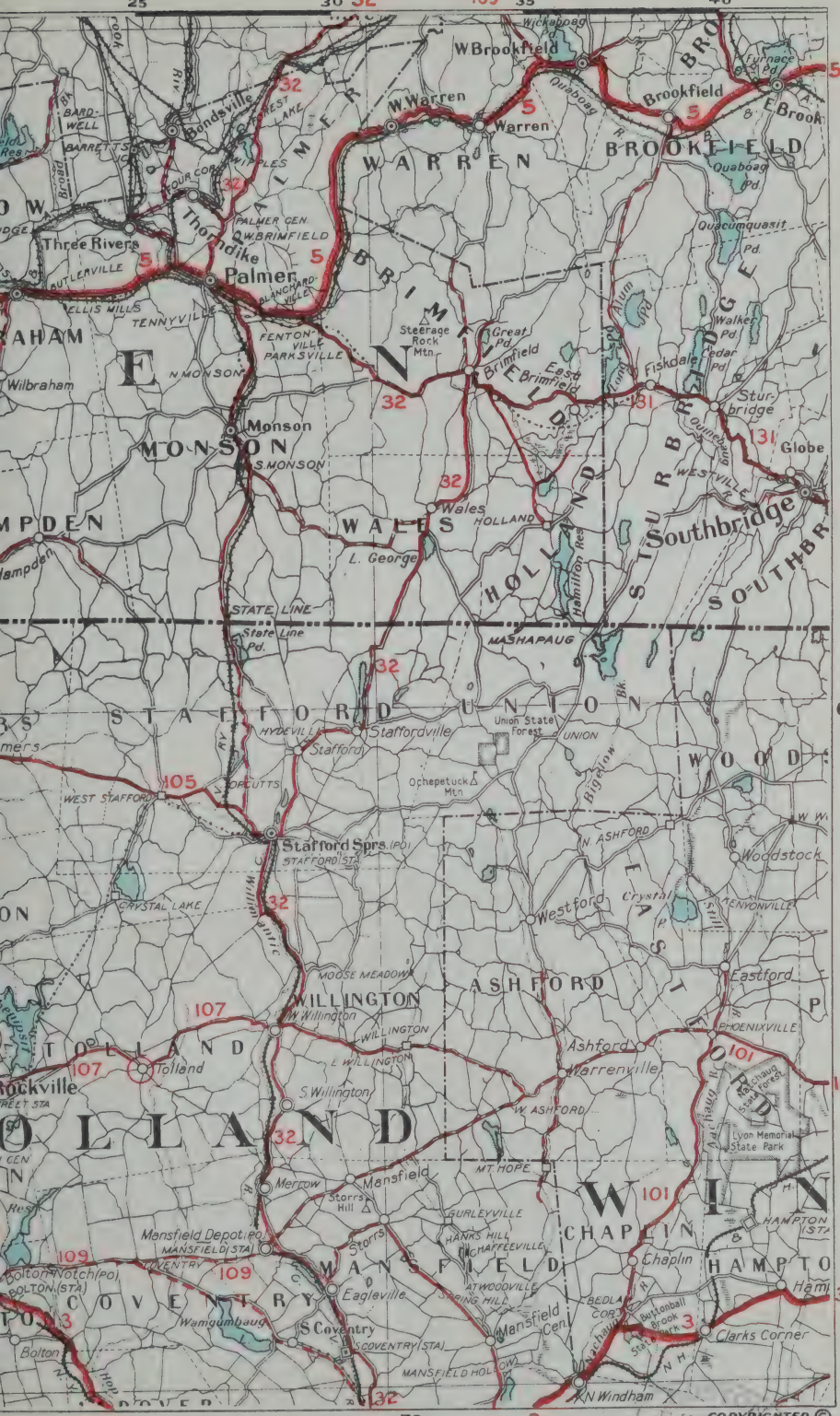

COPYRIGHTED ©

PAGE 56 ABOVE

SCALE OF MILES

PAGE 63 WEST

© COPYRIGHTED

PAGE 74 BELOW

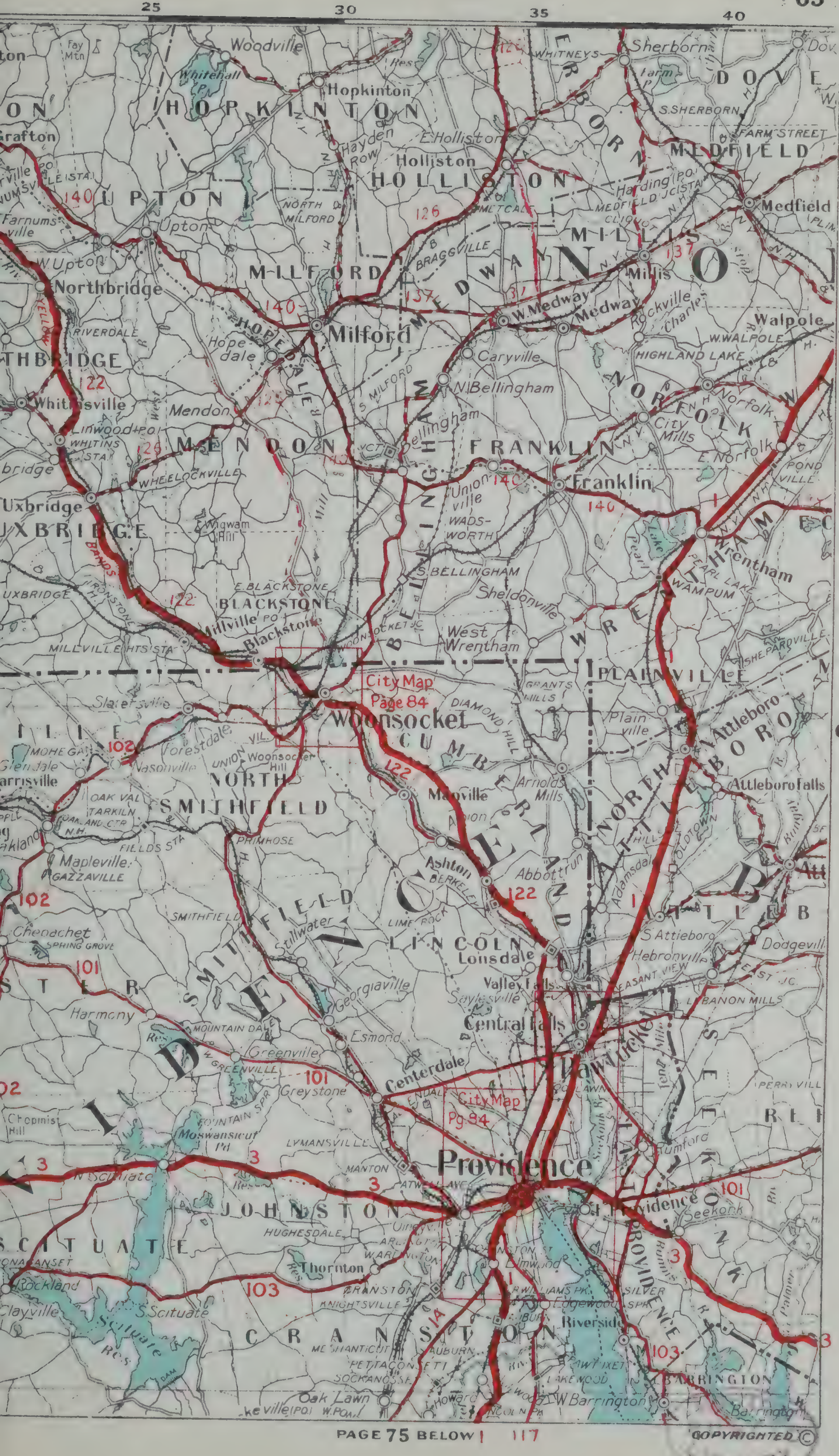
HOPKINTON
Hopkinton
Woodville
Whitehall P.
Sherborn
DOVER
S.SHERBORN
MEDFIELD
Medfield
FARM STREET
Hayden Row
E.Holliston
Holliston
HOLLISTON
UPTON
Upton
W.Upton
Grafton
Farnums ville
Northbridge
RIVERDALE
MILFORD
Milford
BRAGGVILLE
METCALF
MEDFIELD JC.STA.
Harding (P.O.)
MILLIS
Millis
MEDWAY
W.Medway
Medway
Rockville
Walpole
W.WALPOLE
HIGHLAND LAKE
HOPEDALE
Hopedale
Caryville
N.Bellingham
S.MILFORD
Mendon
MENDON
Whitinsville
Linwood P.O.
WHITINS STA.
WHEELOCKVILLE
Uxbridge
UXBRIDGE
Wigwam Hill
BELLINGHAM
Bellingham
FRANKLIN
Franklin
Unionville
WADSWORTH
NORFOLK
Norfolk
City Mills
E.Norfolk
POND VILLE
S.BELLINGHAM
Sheldonville
WRENTHAM
Wrentham
PEARL LAKE
WAMPUM
Lake Pearl
E.BLACKSTONE
BLACKSTONE
Millville P.O.
Blackstone
MILLVILLE HTS STA.
WOONSOCKET JC.
West Wrentham
SHEPARDVILLE
PLAINVILLE
Plainville
GRANTS MILLS
DIAMOND HILL
City Map Page 84
Woonsocket
CUMBERLAND
Slatersville
Forestdale
Nasonville
UNION VIL.
Woonsocket Hill
NORTH SMITHFIELD
MOHEGAN
Glendale
Harrisville
OAK VAL
TARKILN
OAKLAND CTR.
Oakland
FIELDS STA.
Mapleville
GAZZAVILLE
PRIMROSE
Manville
Albion
Ashton
BERKELEY
Arnolds Mills
Abbott Run
NORTH ATTLEBORO
Attleboro
ATTLEBORO
Attleboro Falls
Adamsdale
OLDTOWN
HILLS
SMITHFIELD
Stillwater
LIME ROCK
LINCOLN
Lonsdale
Valley Falls
Saylesville
Central Falls
Pawtucket
S Attleboro
Hebronville
Dodgeville
PLEASANT VIEW
EAST JC.
LEBANON MILLS
SEEKONK
Chepachet
SPRING GROVE
Harmony
Georgiaville
Esmond
MOUNTAIN DALE
Greenville
W.GREENVILLE
Greystone
Centerdale
City Map Pg. 84
Chopmist Hill
FOUNTAIN SPR.
Moswansicut Pd.
LYMANSVILLE
MANTON
ATWELLS AVE
Providence
Rumford
E.Providence
Seekonk
PERRYVILLE
N.Scituate
JOHNSTON
Olneyville
HUGHESDALE
ARLINGTON
WARWICK
Thornton
SCITUATE
PONAGANSET
Rockland
Clayville
S.Scituate
Scituate Res.
CRANSTON
KNIGHTSVILLE
Elmwood
ROGER WILLIAMS PK.
Edgewood
Riverside
SILVER SPR.
EAST PROVIDENCE
MESHANTICUT
AUBURN
PETTACONSETT
SOCKANOSSET
PAWTUXET
LAKEWOOD
Oak Lawn
W.Barrington
Barrington
BARRINGTON
Palmer
COPYRIGHTED ©
140
126
137
122
102
101
3
103
1
1A
117

PAGE 66 EAST

PAGE 58 ABOVE

SCALE OF MILES

PAGE 65 WEST

© COPYRIGHTED

3 PAGE 76 BELOW

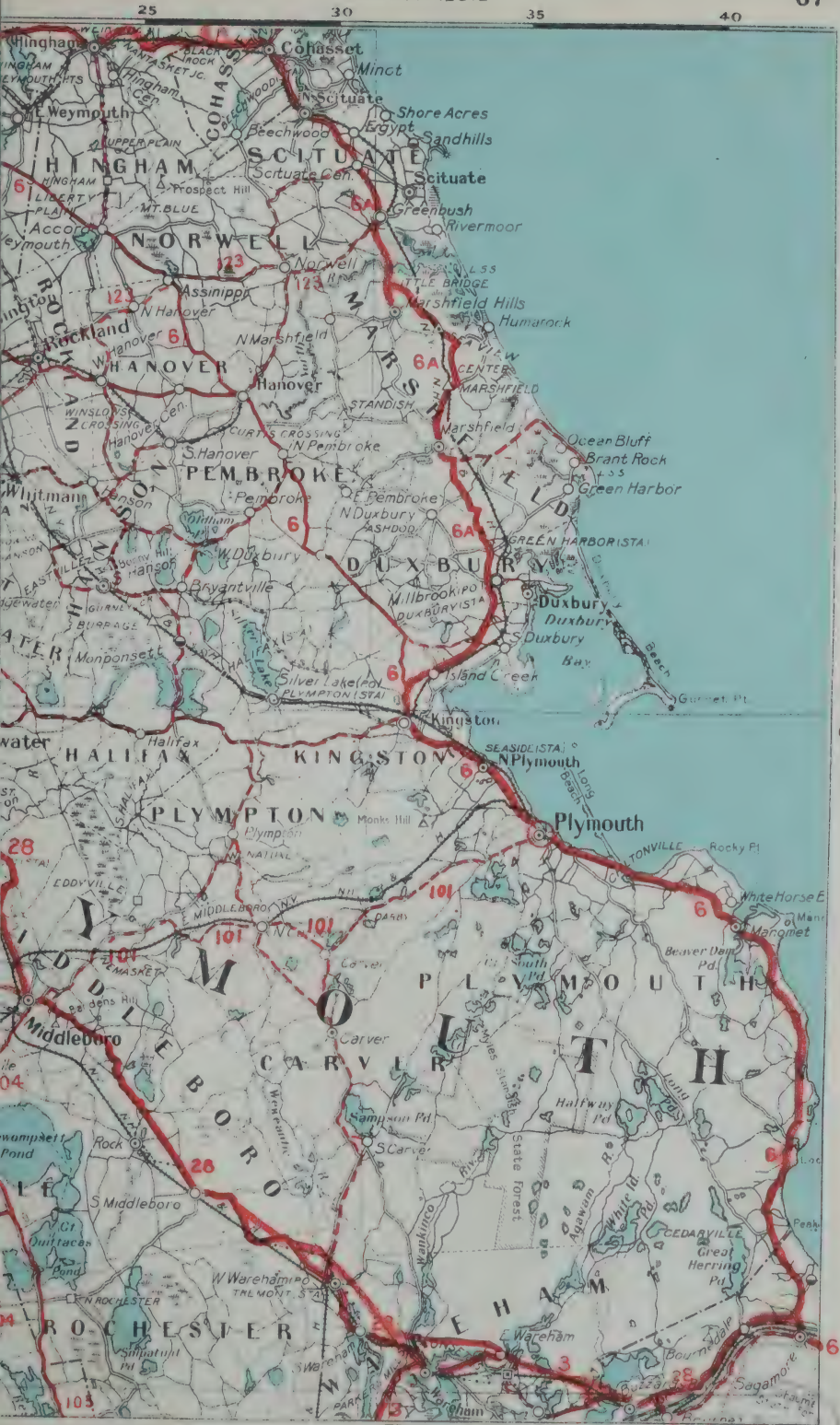

COPYRIGHTED ©

PAGE 68 EAST

© COPYRIGHTED

NANTUCKET
is shown in detail on the
OFFICIAL MAP OF
SOUTHERN NEW ENGLAND
from which these pages were taken. See Catalogue and Price List on front fly page.

COPYRIGHTED ©

PAGE 60 ABOVE

SCALE OF MILES

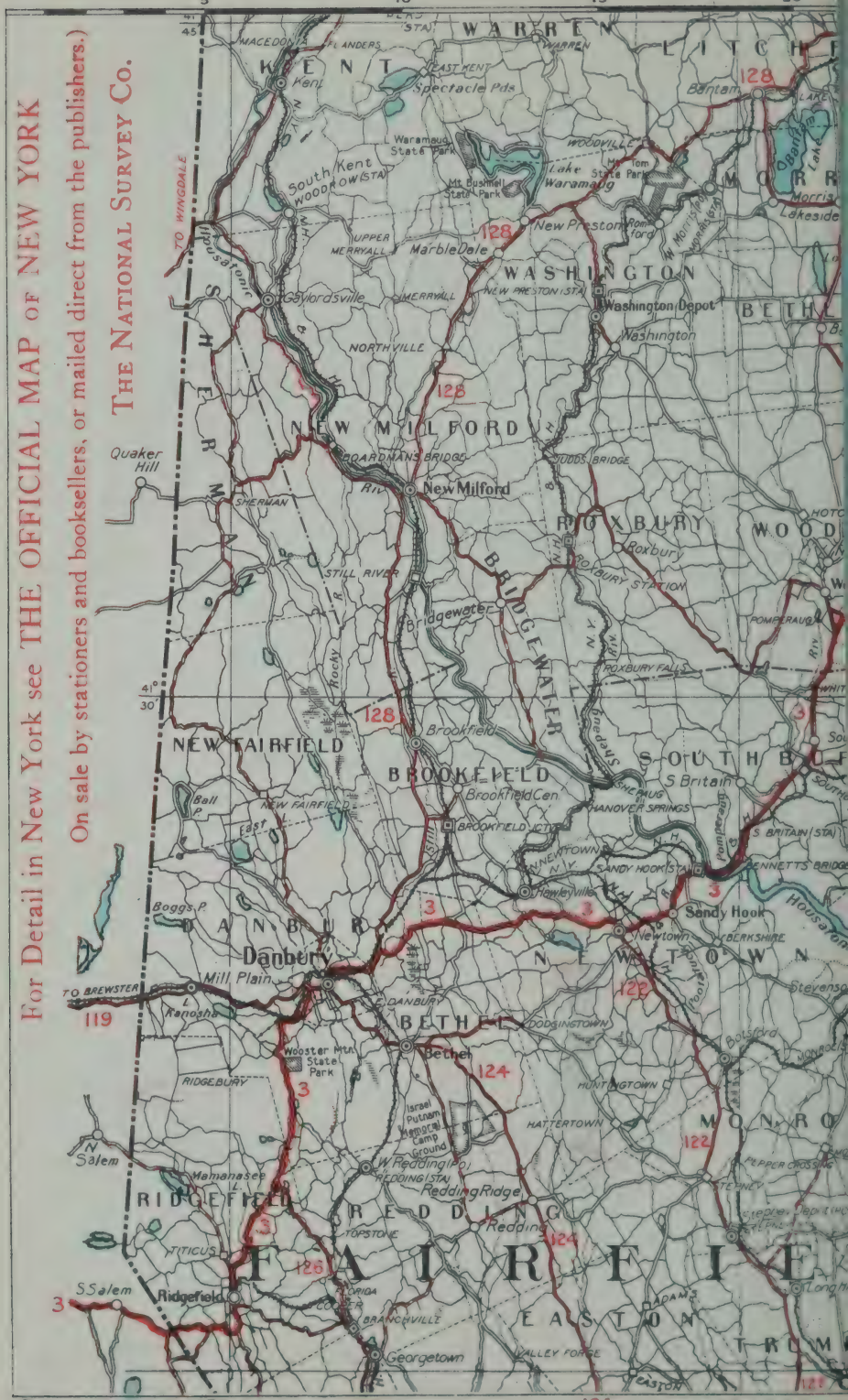

For Detail in New York see THE OFFICIAL MAP OF NEW YORK
On sale by stationers and booksellers, or mailed direct from the publishers.)
THE NATIONAL SURVEY CO.

© COPYRIGHTED PAGE 78 BELOW

PAGE 79 BELOW

PAGE 61 ABOVE

PAGE 72 EAST

PAGE 79 BELOW
COPYRIGHTED ©

PAGE 62 ABOVE

SCALE OF MILES

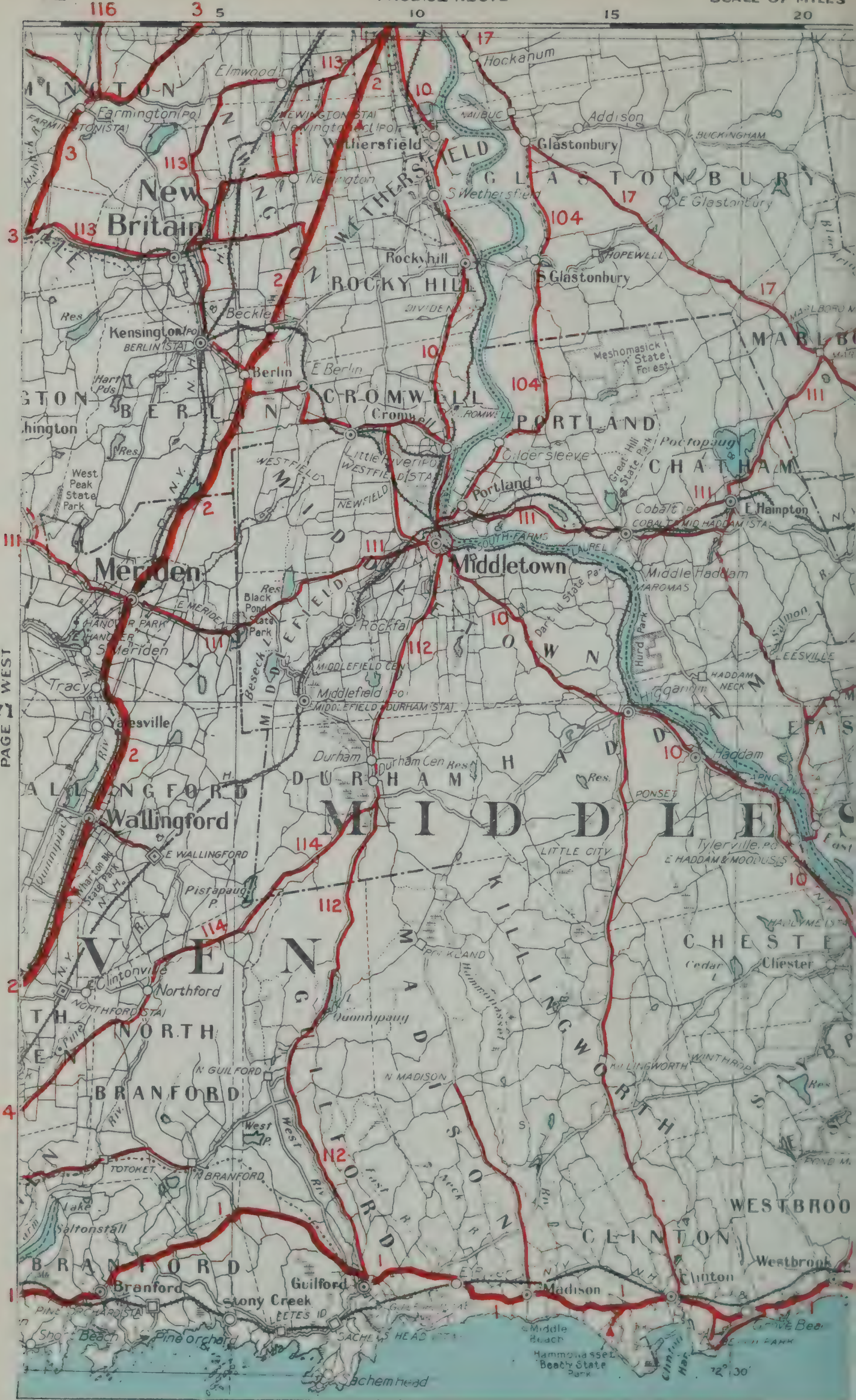

PAGE 71 WEST

© COPYRIGHTED

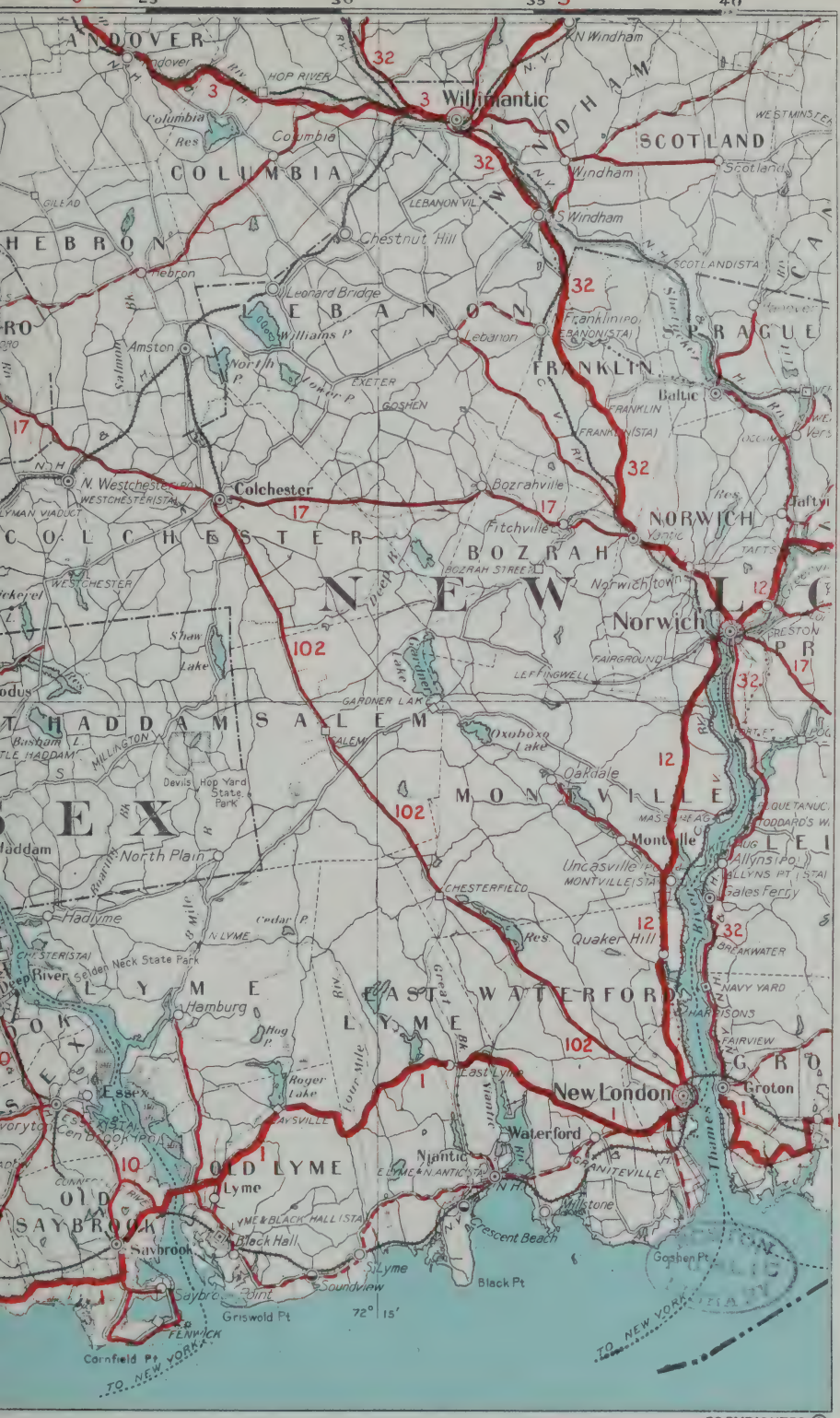

COPYRIGHTED ©

PAGE 73 WEST

© COPYRIGHTED

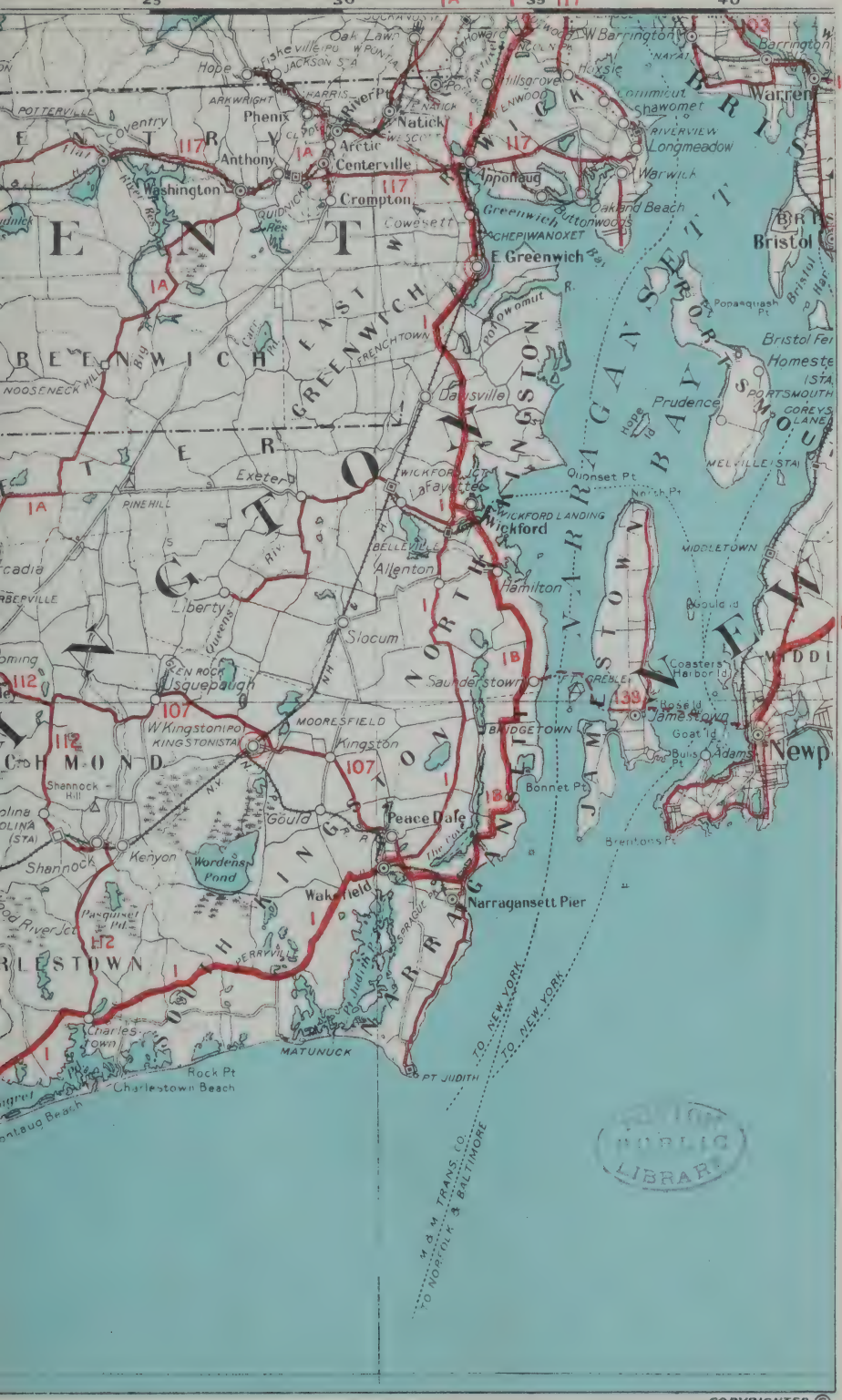

PUBLIC LIBRARY

PAGE 66 ABOVE

SCALE OF MILES

PAGE 75 WEST

Barrington
Warren
Swansea
Fall River
City Map Below
STEEP BROOK
BRALEYS
Copecut Hill
Flint
HICKSVILLE
SHAWMUT
N. Westport
WESTPORT FACTORY
MT PLEASANT
N. DARTMOUTH
ROCKDALE
N. Darthmouth
New Bedford
City Map Below
DARTMOUTH
Dartmouth
Westport
S. Westport
Central Vil
Westport Pt.
Slocums
Bristol
Popasquash Pt.
Bristol Ferry
Homestead (STA)
PORTSMOUTH
GOREYS LANE
MELVILLE (STA)
Portsmouth
Island Park
TIVERTON
THE HUMMOCK
Tiverton
Stafford Pd.
Tiverton Four Cors.
Adamsville
LITTLE COMPTON
Little Compton
The Knubble
Acoaxet
Horseneck Beach
Gooseberry Neck
MIDDLETOWN
Gould Id.
Coasters Harbor Id.
Goat Id.
Bulls Pt.
Newport
Flint Pt.
Sachuest Pt.
Sakonnet
Warren Pt.
Sakonnet Pt.
West Id.
East Id.
Mt. Hope Bay
Sakonnet Riv.
Taunton Riv.
Sandy Pd.
Watuppa Pond
Quisset Pond
Swansea Grove
FERRY ST.
Bristol Ferry
Mt. Hope
Popasquash Pt.
Fogland Pt.
MELVILLE
MIDDLETOWN
Pt.
Cut
Comet
Overview
Longmeadow
Wick
Providence
Taunton
Warren
St. Assonet
MAIN ST.
N. MAIN
DURFEE
ELM ST.
POCASSET
AHAWAY
PLEASANT ST.
New Bedford
New York Boat
FALL RIVER
138
Newport
PLYMOUTH AV.
Acushnet
WELD ST.
COTTAGE
PLEASANT
COUNTY
Cape Cod
Middleboro
MILL ST.
MIDDLE ST.
KEMPTON ST.
Fall River
NEW BEDFORD
ALLEN ST.
DARTMOUTH ST.
Dartmouth
PENIKE
TO NEW

© COPYRIGHTED

BOSTON PUBLIC LIBRARY

NANTUCKET
is shown in detail on the
OFFICIAL MAP OF
SOUTHERN NEW ENGLAND
from which these pages were taken. See Catalogue and Price List on front fly page.

COPYRIGHTED ©

PAGE 68 EAST

PAGE 70 ABOVE

SCALE OF MILES

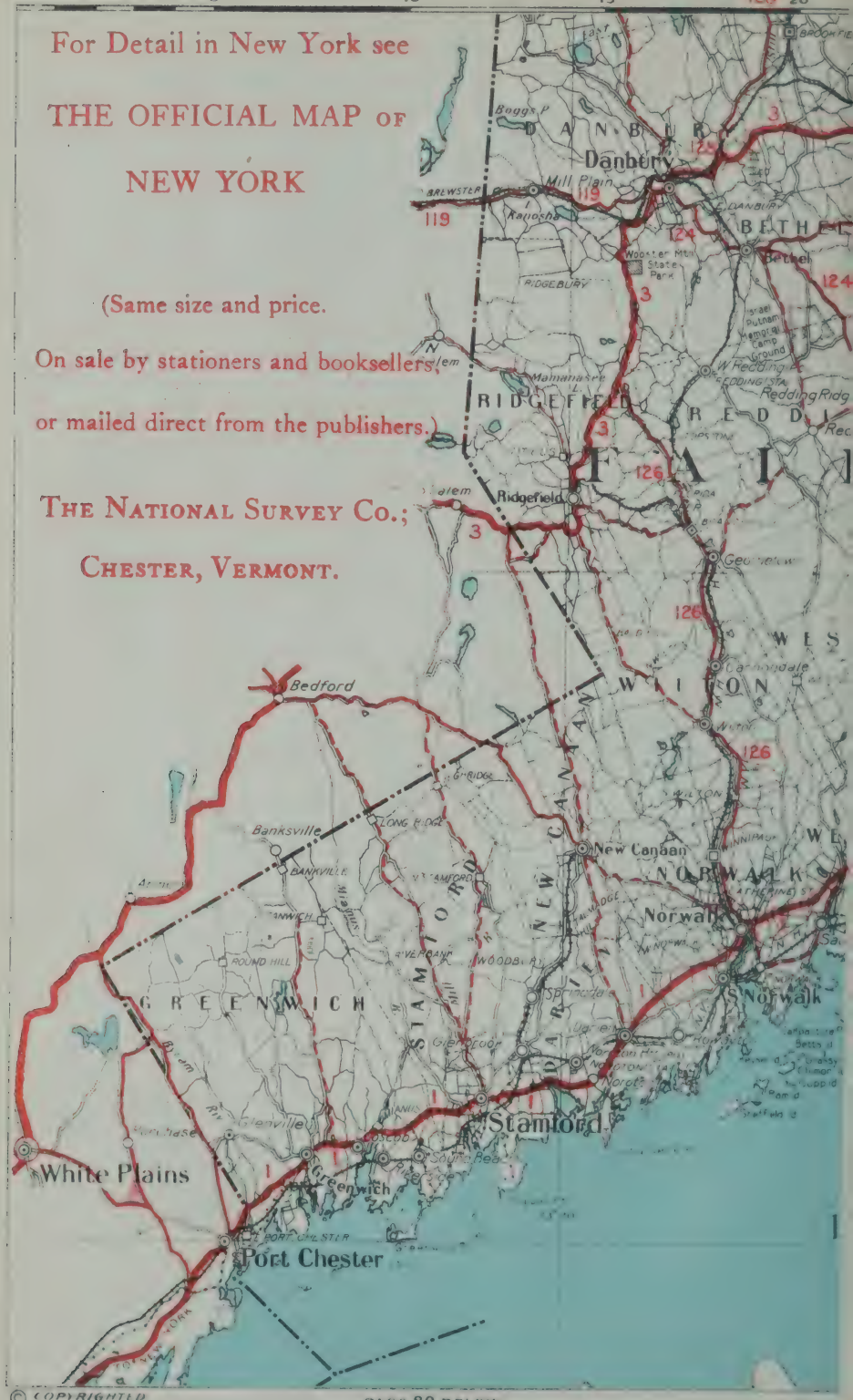

For Detail in New York see

THE OFFICIAL MAP OF

NEW YORK

(Same size and price.

On sale by stationers and booksellers,

or mailed direct from the publishers.)

THE NATIONAL SURVEY CO.;

CHESTER, VERMONT.

© COPYRIGHTED

PAGE 80 BELOW

25
30
35
40
S. BRITAIN (STA)
BENNETT'S BRIDGE
SANDY HOOK STA
Sandy Hook
Newtown
BERKSHIRE
Housatonic
Beacon Falls
RED CITY
OXFORD
QUAKER FARMS
BETHANY
NEW HAVEN
Seymour
Stevenson
Botsford
MONROE STA
EAST VILLAGE
SEYMOUR
Ansonia
WOODBRIDGE
Westville
High
HUNTINGTON
MONROE
PEPPER CROSSING
STEPNEY
Stepney Depot Po
STEPNEY STA
Shelton
Derby
SHELTON
ORANGE
FAIRFIELD
Long Hill
TRUMBULL
Trumbull
Orange
STATFORD
MILFORD
Woodmont
Milford
Pond Pt
EASTON
CATTLEVILLE
FAIRFIELD
Bridgeport
Stratford
GREENFIELD HILL
Bridgeport
BLACK ROCK
Faverweather Id.
City Map
Page 83
Westport
WILL PLAIN
Fairfield
Southport
Greens Farm
Frost Pt.
Pine Cr. Pt
73° 15'
Sherwood Id
State Park
Sherwood Pt.
Cedar Pt.
Cockenoe Id.
LONG ISLAND
PAGE 71 EAST
COPYRIGHTED ©

© COPYRIGHTED

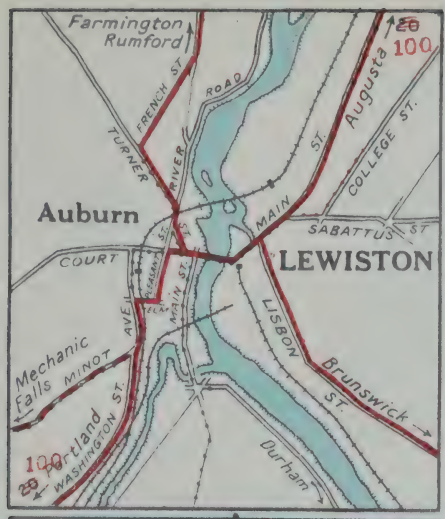
Farmington
Rumford
FRENCH ST
ROAD
TURNER
RIVER
Augusta
COLLEGE ST.
MAIN ST
Auburn
SABATTUS ST
COURT
LEWISTON
MAIN ST
LISBON
Mechanic Falls
MINOT
AVE
WASHINGTON ST.
Portland
Brunswick
Durham

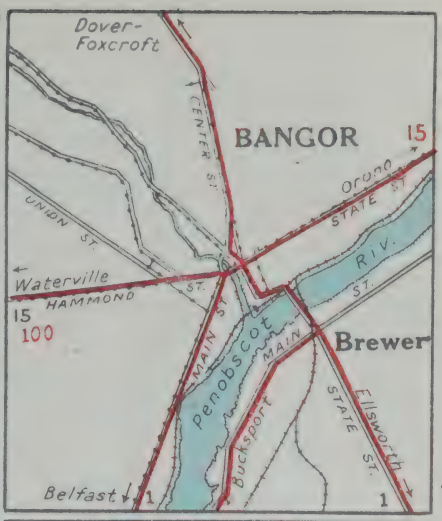
Dover-Foxcroft
CENTER ST.
BANGOR
15
Orono
STATE ST
UNION ST.
RIV.
Waterville
HAMMOND ST.
15
100
MAIN ST
Penobscot
MAIN
Brewer
STATE ST.
Ellsworth
Bucksport
Belfast
1
1

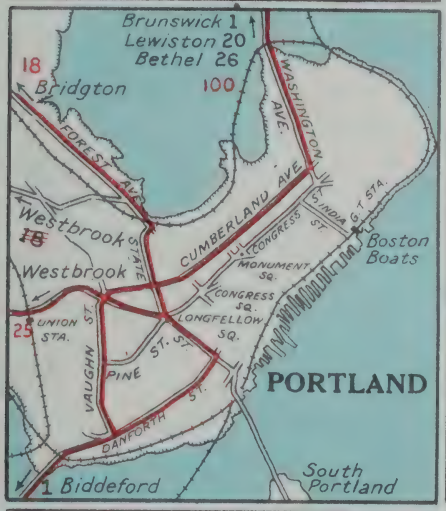
Brunswick 1
Lewiston 20
Bethel 26
18
Bridgton
100
WASHINGTON AVE.
FOREST AVE
Westbrook
STATE
CUMBERLAND AVE
CONGRESS ST.
INDIA ST STA.
Boston Boats
Westbrook
MONUMENT SQ.
CONGRESS SQ.
25
UNION STA.
LONGFELLOW SQ.
VAUGHN ST.
PINE ST.
PORTLAND
DANFORTH ST.
1 Biddeford
South Portland

6
Concord
WEBSTER ST
MANCHESTER
BRIDGE ST.
HANOVER ST
101
Portsmouth
MAIN ST
GRANITE ST
Goffstown
ELM
BEECH
MAST ST
HAYWARD ST.
Milford
BOYNTON
S. MAIN
SECOND ST
Nashua
6
Lawrence

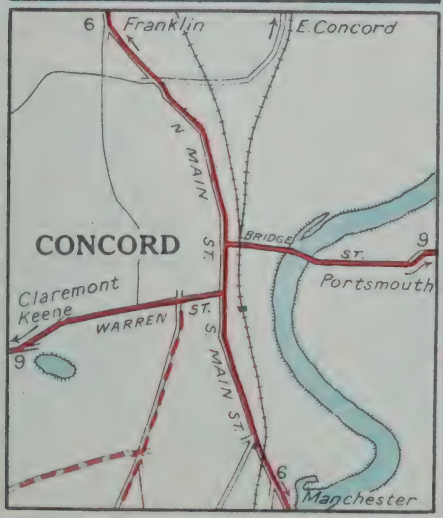
6
Franklin
E. Concord
N MAIN ST.
CONCORD
BRIDGE ST.
9
Portsmouth
Claremont
Keene
WARREN ST.
S MAIN ST.
9
6
Manchester

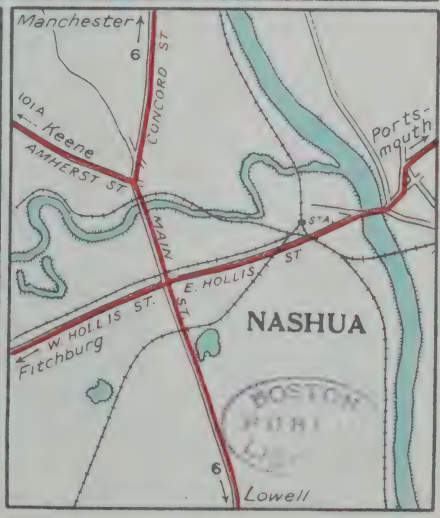
Manchester
6
CONCORD ST
101A
Keene
AMHERST ST
Ports-mouth
MAIN ST
STA
E. HOLLIS ST
W. HOLLIS ST.
Fitchburg
NASHUA
6
Lowell

RUTLAND
Brandon
Burlington
Woodstock
Fair Haven
STATE ST.
WEST ST.
MADISON ST.
RIVER ST.
STRONG AVE.
GROVE ST.
MAIN ST.
WOODSTOCK AVE.
S. MAIN ST.
Manchester
Chester

Malletts Bay
St Albans
Essex Jc.
NORTH AVE.
SHERMAN ST.
PARK ST
CHURCH
N. WINOOSKI AVE.
N. WILLARD ST.
WINOOSKI LOWER RD.
COLCHESTER AV.
PEARL ST.
STA
MAIN ST.
Plattsburg
Waterbury
Montpelier
ST PAUL ST.
S. WINOOSKI
S. WILLARD ST.
SHELBURNE
BURLINGTON
Vergennes
Rutland

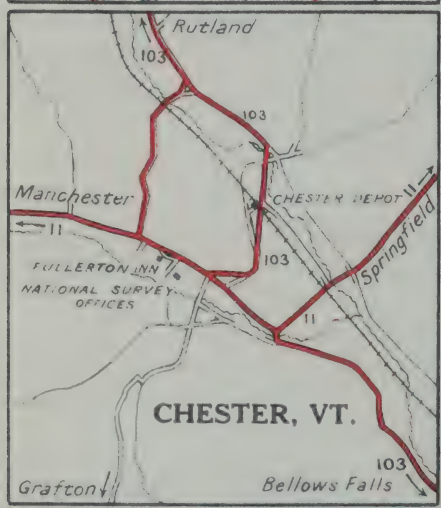
Rutland
Manchester
CHESTER DEPOT
FULLERTON INN
NATIONAL SURVEY OFFICES
Springfield
CHESTER, VT.
Grafton
Bellows Falls

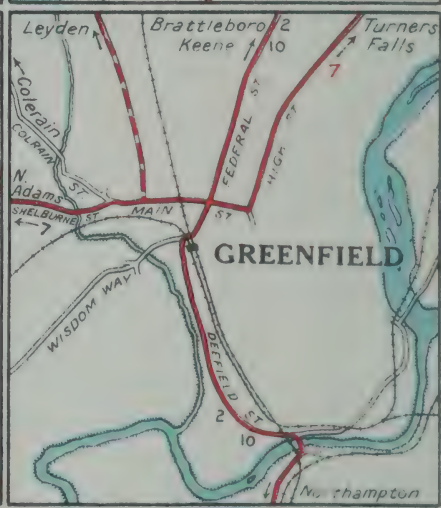
Leyden
Brattleboro
Keene
Turners Falls
Colerain
N. Adams
SHELBURNE ST.
MAIN ST.
FEDERAL ST.
HIGH ST.
GREENFIELD
WISDOM WAY
DEERFIELD ST.
Northampton

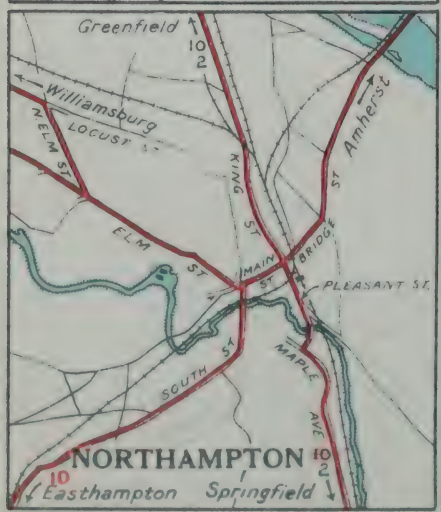
Greenfield
Williamsburg
LOCUST ST.
ELM ST.
KING ST.
Amherst
BRIDGE ST.
MAIN ST.
PLEASANT ST.
SOUTH ST.
MAPLE AVE.
NORTHAMPTON
Easthampton
Springfield

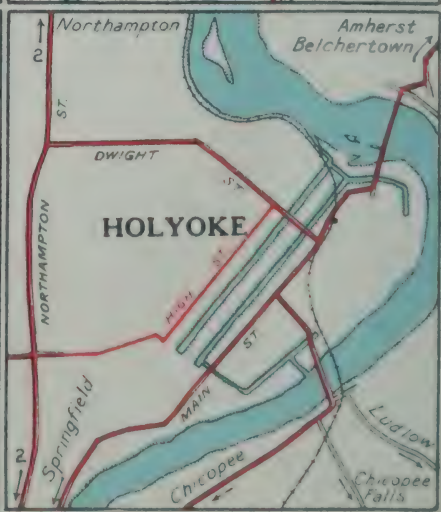
Northampton
Amherst
Belchertown
DWIGHT ST.
NORTHAMPTON ST.
HOLYOKE
HIGH ST.
MAIN ST.
Springfield
Chicopee
Ludlow
Chicopee Falls

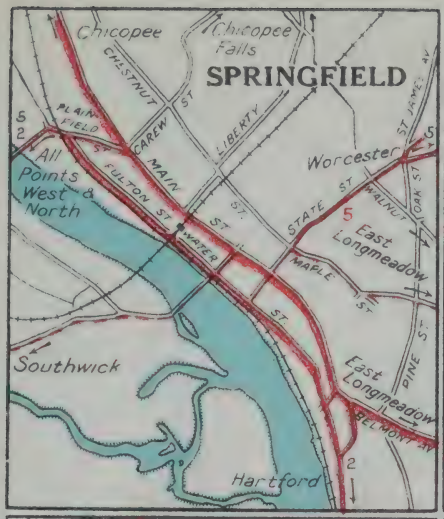
SPRINGFIELD
Chicopee
Chicopee Falls
CHESTNUT ST
PLAINFIELD ST
CAREW
LIBERTY
ST JAMES AV
All Points West & North
FULTON ST
MAIN ST
WATER ST
STATE ST
WALNUT ST
FORK ST
Worcester
East Longmeadow
MAPLE ST
PINE ST
Southwick
East Longmeadow
BELMONT AV
Hartford

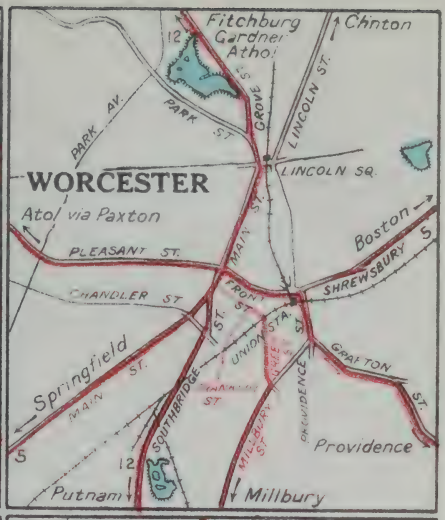
WORCESTER
Fitchburg
Gardner
Athol
Clinton
PARK AV
PARK ST
GROVE ST
LINCOLN ST
LINCOLN SQ
Atol via Paxton
PLEASANT ST
MAIN ST
Boston
SHREWSBURY ST
CHANDLER ST
FRONT ST
UNION STA
GRAFTON ST
Springfield
MAIN ST
SOUTHBRIDGE ST
PROVIDENCE ST
WILLBURY ST
Providence
Putnam
Millbury

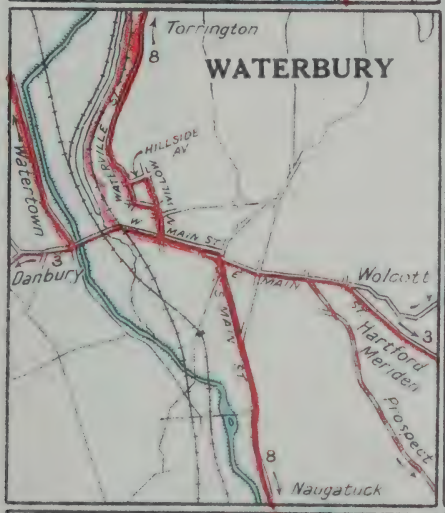
WATERBURY
Torrington
Watertown
WATERVILLE ST
HILLSIDE AV
MOTTIMAN AV
MAIN ST
Danbury
Wolcott
Hartford
Meriden
Prospect
Naugatuck

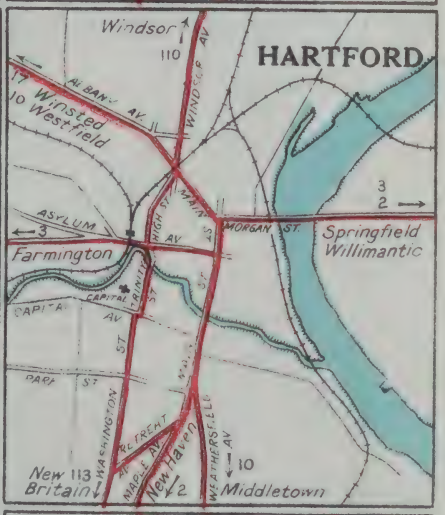
HARTFORD
Windsor
WINDSOR AV
ALBANY AV
Winsted
Westfield
ASYLUM AV
HIGH ST
MAIN ST
MORGAN ST
Springfield
Willimantic
Farmington
CAPITAL AV
CAPITAL DRIVE
PARK ST
WASHINGTON ST
BEECHER AV
MAPLE AV
WEATHERSFIELD AV
New Britain
New Haven
Middletown

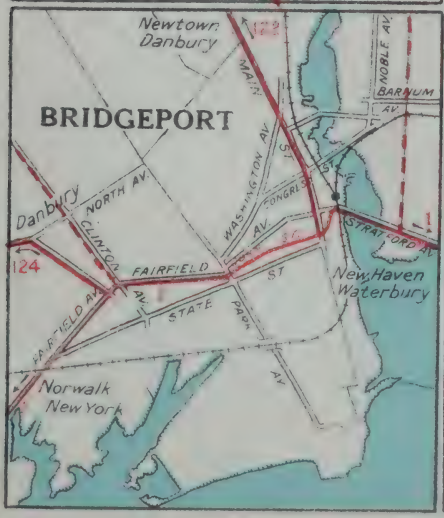
BRIDGEPORT
Newtown
Danbury
MAIN
NOBLE AV
BARNUM AV
NORTH AV
Danbury
CLINTON AV
WASHINGTON AV
CONGRESS
STRATFORD AV
FAIRFIELD ST
STATE
PARK AV
New Haven
Waterbury
Norwalk
New York

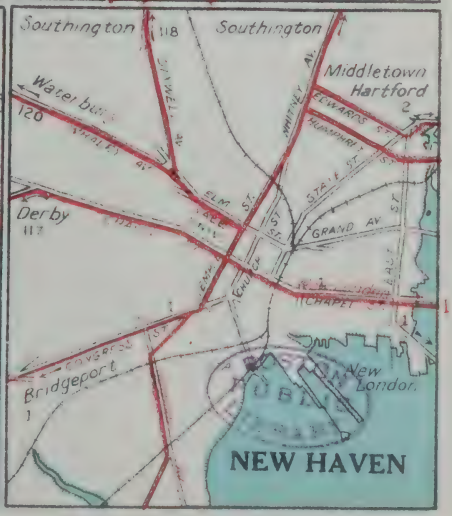
Southington
Southington
Middletown
Hartford
Waterbury
WHITNEY AV
EDWARDS ST
HAMMER ST
SLM ST
STATE ST
GRAND AV
Derby
CHAPEL ST
Bridgeport
New London
NEW HAVEN

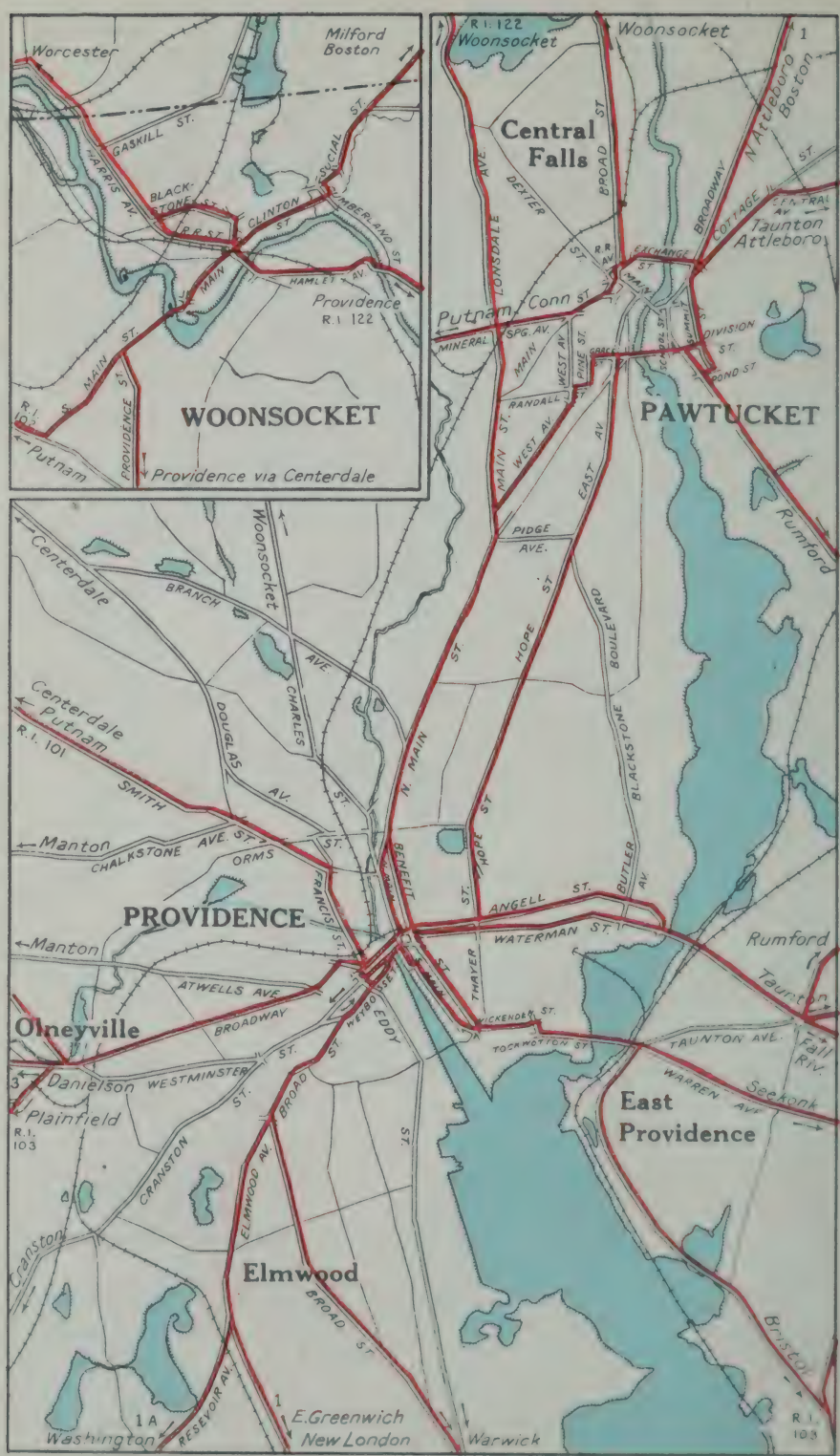
Worcester
Milford
Boston
GASKILL ST.
HARRIS AV.
BLACK-STONE ST.
SPECIAL ST.
CLINTON ST.
CUMBERLAND ST.
R.R. ST.
MAIN ST.
HAMLET AV.
Providence
R.I. 122
WOONSOCKET
R.I. 102
Putnam
PROVIDENCE ST.
Providence via Centerdale
R.I. 122
Woonsocket
Woonsocket
Central Falls
DEXTER AVE.
LONSDALE AVE.
BROAD ST.
BROADWAY
N. Attleboro
Boston
COTTAGE ST.
CENTRAL AV.
Taunton
Attleboro
EXCHANGE ST.
R.R. AV.
MAIN ST.
Putnam
Conn ST.
MINERAL
SPG. AV.
MAIN ST.
WEST AV.
PINE ST.
GRACE ST.
DIVISION ST.
POND ST.
RANDALL
PAWTUCKET
MAIN ST.
WEST AV.
EAST AV.
Rumford
Centerdale
BRANCH
Woonsocket
AVE.
PIDGE AVE.
HOPE ST.
BOULEVARD
Centerdale
Putnam
R.I. 101
DOUGLAS AV.
CHARLES ST.
SMITH ST.
N. MAIN ST.
BLACKSTONE
Manton
CHALKSTONE AVE.
ORMS ST.
HOPE ST.
BUTLER AV.
PROVIDENCE
FRANCIS ST.
BENEFIT ST.
ANGELL ST.
WATERMAN ST.
Manton
ATWELLS AVE.
THAYER ST.
Rumford
Taunton
R.I. 101
Olneyville
BROADWAY
WEBBOSSET ST.
EDDY ST.
PICKENDER ST.
TOCKWOTTON ST.
TAUNTON AVE.
Fall Riv.
3
Danielson
WESTMINSTER ST.
Plainfield
R.I. 103
BROAD ST.
WARREN AVE.
Seekonk
East Providence
CRANSTON ST.
ELMWOOD AV.
Cranston
Elmwood
BROAD ST.
Bristol
R.I. 103
1A
Washington
RESEVOIR AV.
1
E. Greenwich
New London
Warwick

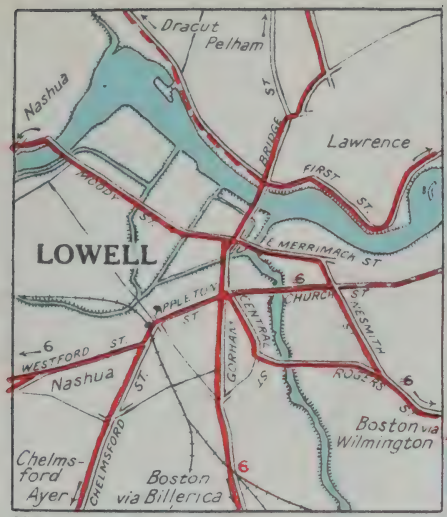

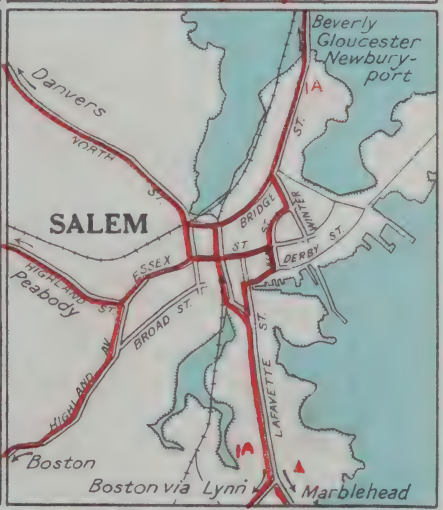

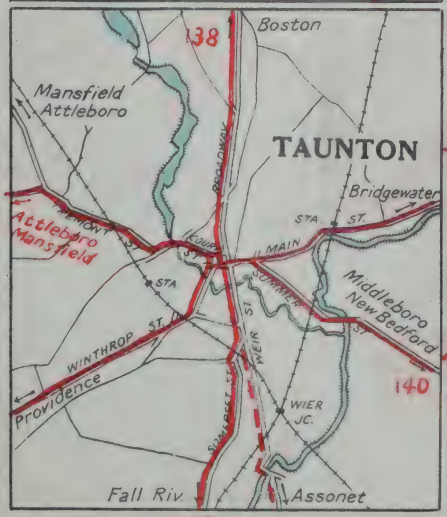

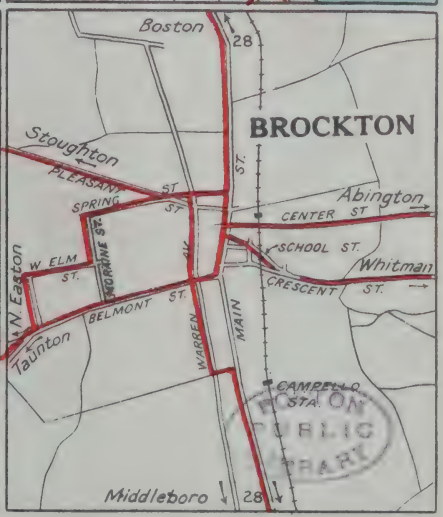

BOSTON PUBLIC LIBRARY

INDEX AND POPULATION

WITH HOTEL KEY

NOTE—Immediately following the name of each town is the number of the page on which it is shown, together with one or more letters giving its geographical location on the page. For instance: "Chester 19 S" means that Chester is on page 19, Southern part.

The figures at the right indicate the population.

ABBREVIATIONS

H—One Hotel.
2H—Two Hotels.
3H—Three Hotels.
*—Part open summer only
†—All open summer only.
N—North part of page.
S—South part of page.
E—East part of page.
W—West part of page.
C—Center of page.
NE—Northeast part of page.
SW—Southwest part of page.
NW—Northwest part of page.
SE—Southeast part of page.

MAINE

	Abbot Village 40-N	572
	Acadia 29-C	
	Acton 50-NW	499
	Addison 43-S	838
	Albion 40-S	900
	Alexander 43-NE.	371
1H	Alfred 50-C	738
	Allegash 28-W	359
	Alna 8-C 48 C	320
	Amherst 42-C	198
2H	Andover 38-S	767
	Anson 39-E	2,593
	Appleton 49-NW	683
	Arrowsic 48-SW	176
	Ashdale 47-SE	
3H	Ashland 29-SW	2,391
	Ash Point 49-C	
	Ashville 42-SE	
	Asticou 45-C	
1H	Athens 40-C	766
	Atlantic 45-S	
2H	Auburn 47-C	16,985
3H	Augusta 48-NW	14,114
	Aurora 42-C	95
	Ayers 44-C	
4H*	Bailey Island 47-S	
	Bald Mountain 38-C	82
	Bancroft 37-NW	315
3H	Bangor 41-C	25,978
7H†	Bar Harbor 45-E	3,622
	Baring 44-N	227
	Barker 38-C	
1H†	Bar Mills 50-N	
2H	Bath 47-E	14,731
	Bay Point 48-SW	
	Bayside 49-N	
2H*	Bayville 48-S	
	Beals 43-S	
	Beddington 42-E	40
4H†	Belfast 41-S	5,083
1H	Belgrade 40-SW	957
2H†	Belgrade Lakes 40-SW	
1H	Bemis 38-C	
	Benedicta 36-N	268
	Benton Station 40-S	
	Benton 40-S	1,108
	Bernard 45-C	
	Berry Mills 38-SE	
1H	Berwick 50-C	2,057
2H	Bethel 46-N	1,792
5H*	Biddeford 50-E	18,008
	Biddeford Pool 51-NW	
	Big Island 32-S	
1H	Bingham 39-NE	1,148
	Birches 38-C	
	Birch Harbor 45-E	
	Birch Island 47-S	
	Blaine 31-E	1,117
	Blanchard 34-S	124
4H*	Blue Hill 45-W	1,564
	Blue Hill Falls 45-W	
	Bolsters Mills 46-E	
1H†	Boothbay 48-C	1,482
5H*	Boothbay Harbor 48-C	2,025
1H	Bowdoinham 47-E	1,030
	Bowerbank 35-SW	41
	Bradbury 28-N	
	Bradford 41-N	738
	Bradford Center 41-N	
	Bradley 42-W	672
	Brewer 41-E	6,064
	Bremen 48-C	423
	Bridgton 46-C	2,546
	Bridgewater Center 31-E	1,212
6H*	Brighton 40-NW	293
	Bristol 48-C	1,419
	Brooklin 45-W	856
	Brooks 41-SW	691
	Brookton 37-C	216
	Brooksville 49-NE	1,019
3H*	Brownfield 46-W	835
1H	Brownville 35-S	1,743
	Brownville Jct. 35-S	
1H	Brunswick 47-C	7,261
	Bryant Pond 46-N	
1H	Buckfield 47-NW	957
	Bucks Harbor 44-SW	
1H	Bucksport 41-S	1,906
	Burlington 42-N	330
	Burnham 40-E	643
	Bunker Hill 48-C	
	Burkettville 48-NE	
	Bustins Island 47-S	
	Buxton 50-NE	1,560
	Buxton Centre 50-NE	
	Byron 38-C	217
2H	Calais 44-N	6,084
	Cambridge 40-N	318
3H*	Camden 49-C	3,403
1H	Canaan 40-C	822
	Canton Point 39-SW	
	Canton 47-NW	750
	Cape Cottage 51-NW	
2H	Cape Elizabeth	1,534
	Cape Neddick 50-C	
	Capens 34-C	
2H*	Cape Porpoise 51-NW	
	Cape Rozier 49-N	
	Capitol 48-S	
	Caratunk 33-S	193
1H	Caribou 29-C	6,018
	Cardville 42-NW	
1H	Carmel 41-C	918
	Carroll 36-E	395
	Carry Pond 39-N	
	Carthage 38-SE	282
	Casco 46-E	685
5H*	Castine 49-N	743
	Cathance 47-E	
	Cedar 43-E	
	Cedar Grove 48-W	
	Center 45-C	
	Center Lovell 46-C	
	Centerville 43-C	104
	Chamberlain 48-C	
	Charleston 41-NW	720
7H*	Chebague Island 47-S	
2H	Cherryfield 43-SW	1,304
	Chesterville 39-S	586
	China 40-S	1,257
	Chisholm 39-S	
6H*	Christmas Cove 48-S	
	Citypoint 41-S	
	Clark Island 49-W	
	Cleveland 29-NW	
1H†	Cliff Island 47-S	
	Clifton 42-W	185
2H	Clinton 40-C	1,230
	Columbia Falls 43-C	658
	Convene 46-C	
	Cooper 43-E	197
	Coopers Mills 48-C	
1H	Corinna 40-E	1,394
2H	Cornish 46-S	813
	Costigan 42-W	
	Cousins Island 47-S	
1H	Cranberry Isles 45-C	410
	Crawford 43-NE	119
	Criehaven 49-S	63
	Cumberland Center 47-SW	
	Cundys Harbor 47-SE	
	Curtis Corner 47-N	
	Cushing Island 51-NW	416
	Cutler 44-C	584
	Daigle 28-NE	
	Dallas 38-E	365
1H	Damariscotta 48-C	849
2H	Danforth 37-W	1,201
	Danville 47-C	
	Darkharbor 49-C	
	Davidson 36-NW	
	Dead River 39-N	95
	Deblois 43-W	75
2H†	Deer Isle 49-E	1,718
2H	Denmark 46-C	576
1H	Dennysville 44-C	434
1H	Derby 35-S	
	Detroit 40-E	412
2H	Dexter 40-E	4,113
	Dixfield 38-SE	1,134
	Dixmont 41-E	602
	Douglas Hill 46-C	
1H	Dover 41-NW	1,979
	Dresden 48-W	620
	Dresden Mills 48-C	
	Drew 36-E	286
	Dryden 39-S	
	Dry Mills 47-W	
	Dyerbrook 31-S	385
	Eagle 49-C	
	Eagle Lake 28-C	1,772

MAINE (Continued)

	East Andover 38-S	
	East Baldwin 46-S	
4H*	East Boothbay 48-S	
	East Corinth 41-C	
	East Blue Hill 45-C	
	East Brownfield 46-C	
	East Bucksport 41-E	
	East Denmark 46-C	
	East Dixfield 39-SW	
	East Dover 35-SW	
	East Eddington 42-W	
	East Edgecomb 48-C	
	East Franklin 42-SE	
	East Gray 47-C	
	East Hiram 46-C	
	East Holden 41-E	
	East Lebanon 50-C	
	East Limington 46-S	
	East Livermore 47-N	2,636
2H	East Machias 44-W	1,353
	East Millinocket 36-W	1,392
	East Newport 41-E	
	East New Portland 39-C	
	East Northport 49-N	
	Easton 31-NE	
	East Orland 41-SE	
	East Parsonfield 46-S	
	East Peru 39-SW	
	East Poland 47-W	
1H	Eastport 44-E	4,494
	East Sebago 46-S	
	East Stoneham 46-C	
	East Sullivan 42-SE	
	East Sumner 47-NW	
	East Surry 42-S	
	East Union 49-W	
	East Vassalboro 40-S	
	East Waterboro 50-N	
	East Waterford 46-C	
	East Wilton 39-S	
	East Winn 36-C	
	East Winthrop 47-NE	
	Eaton 37-C	
	Eden 45-C	
	Edgecomb 48-C	428
	Eggemoggin 49-N	
1H	Eliot 50-C	1,530
1H	Ellsworth 42-S	3,068
	Ellsworth Falls 42-S	
	Elmore 49-W	
	Emery Mills 50-C	
	Enfield 36-SW	1,041
	Etna 41-E	386
1H	Eustis 32-SE	589
	Exeter 41-E	807
1H	Fairfield 40-S	4,253
	Fairfield Center 40-C	
2H	Farmington 39-C	3,197
	Farmington Falls 39-S	
	Fayette 47-N	523
	Five Islands 48-S	
	Flagstaff 33-SW	102
	Flye Point 45-W	
	Forest City 37-C	65
	Forest Station 37-C	
1H	Fort Fairfield 29-SE	4,561
1H	Fort Kent 28-NE	4,237
	Fort Kent Mills 28-NE	
1H	Foxcroft 41-NW	2,071
	Frankfort 41-C	624
	Franklin 42-S	925
	Freedom 40-SE	460
1H	Freeport 47-C	2,488
	Frenchboro 45-S	
	Frenchville 29-NW	1,586
1H	Friendship 48-E	696
	Frye 38-SE	
1H	Fryeburg 46-W	1,283
	Garland 41-NW	677
1H	Gardiner 48-W	5,475
	Georgetown 48-SW	429
	Gerard 33-W	
	Gerry 41-N	
	Gilbertville 39-SW	
	Gilead 46-NW	196
	Glen Cove 49-C	
	Glendon 48-C	
	Glenmere 48-E	
	Glenwood 36-NW	87
2H*	Gorham 46-SE	2,870
	Gotts Island 45-S	
	Gouldsboro 42-SE	1,282
	Grand Isle 29-NW	1,352
1H	Grand Lake Stream 37-S	231
	Grants 38-N	
1H	Gray 47-W	1,139
	Great Pond 42-C	
	Great Works 42-W	
	Greene 47-C	670
	Greenlake 42-W	
	Greenville 34-C	1,550
2H*	Greenville Junction 34-C	
1H	Greenwood 46-N	605
3H	Guilford 34-SE	1,687
	Grindstone 35-E	
	Griswold 31-W	
	Grove 43-E	
	Guerette 29-W	
	Haines Landing 38-C	
	Harborside 49-N	
	Hale 38-SE	
	Hall Quarry 45-C	
1H	Hallowell 48-NW	2,764
	Hampden 41-C	2,352
	Hampden Highlands 41-C	
	Hamlin 29-E	
1H†	Hancock 42-S	770
	Hancock Point 42-SE	
	Hanover 38-S	165
1H	Harmony 40-C	838
2H	Harrington 43-S	1,024
3H*	Harrison 46-C	901
	Hartford 47-NW	525
1H	Hartland 40-C	1,140
	Harvey 31-E	
	Haynesville 37-NW	349
	Head Tide 48-C	
	Hebron 47-W	652
	Hebron Station 47-W	
	Heron Island 48-S	
	Herricks 49-NE	
	Hillside 46-C	
	Hinckley 40-C	
1H	Hiram 46-C	921
	Hodgdon 31-SE	1,070
	Holeb 32-E	63
	Hollis Center 50-N	1,092
	Hope 49-NW	424
	Houghton 38-C	
4H	Houlton 31-SE	6,191
	Howland 35-SE	724
	Howe Brook 31-C	
	Howes Corners 47-N	
	Hulls Cove 45-C	
	Indian Point 45-C	
	Indian River 43-S	
	Indian Rock 38-C	
	Intervale 47-C	
1H	Island Falls 31-S	1,683
	Isle Au Haut 45-SW	102
1H	Islesboro 49-N	637
2H*	Islesford 45-C	
1H†	Isle of Springs 48-S	
2H*	Jackman 33-W	902
	Jackman Station 33-W	
	Jacksonville 44-W	
	Jay 39-S	3,152
	Jefferson 48-C	914
	Jemtland 29-C	
	Jonesboro 43-E	461
3H	Jonesport 43-S	2,129
	Katahdin Iron Works 35-W	92
	Keegan 29-N	
	Keens Mills 47-N	
1H	Kennebunk 50-E	3,138
7H*	Kennebunk Beach 50-E	
16H*	Kennebunkport 50-E	1,431
1H†	Kennebago Lake 38-N	
	Kenduskeag 11-C	451
	Kents Hill 47-N	
1H	Kezar Falls 46-SW	
1H	Kineo 34-W	21
1H	Kingfield 39-C	975
	Kingman 36-E	604
	Kingsbury 40-N	63
	Kittery 50-C	4,763
	Kittery Depot 50-C	
3H†	Kittery Point 50-C	
	Knox Station 40-SE	532
2H	La Grange 41-N	478
	Lake Austin 34-SW	
	Lake Moxie 33-SE	
	Lakeside 40-SW	
	Lake View 35-S	368
	Lambert Lake 37-E	119
	Larone 40-C	
	Lawry 48-E	
1H	Lee 36-S	724
	Leeds 47-N	840
	Leeds Junction 47-C	
	Levant 41-C	602
3H	Lewistown 47-C	31,791
2H*	Liberty 48-NE	571
	Lille 29-N	
	Lily Bay 34-C	92
	Limerick 46-S	761
	Limingtor 46-S	803
	Limestone 29-E	1,506
1H	Lincoln 36-S	2,452
	Lincoln Center 36-C	
2H	Lincolnville 49-N	811
	Lincolnville Center 49-N	
	Lineker 48-S	
	Linneus 31-S	706
	Lisbon 47-C	4,091
	Lisbon Center 47-C	
1H	Lisbon Falls 47-C	
	Litchfield 47-E	815
	Little Deer Isle 49-NE	
	Littlejohn Island 47-S	
	Livermore 47-N	1,064
1H	Livermore Falls 39-S	
1H	Locke Mills 46-N	
	Long Cove 49-W	
2H*	Long Island 47-S	164
	Long Pond 33-C	177
	Lookout 45-SW	
	Loudville 48-C	
7H†	Lovell 46-W	575
	Lubec 44-C	3,371
	Ludlow 31-S	375
	McKinley 45-C	
3H	Machias 43-E	2,152
	Machias Port 44-W	1,117
	MacMahan 48-S	
	Macwahoc 36-C	131
1H	Madison 40-W	3,700
	Madrid 38-E	258
	Madawaska 29-NW	1,933
	Mainstream 40-C	
	Manchester 48-NW	485
	Manset 45-C	
	Maplegrove 29-SE	
	Mapleton 29-S	1,128
	Maplewood 50-N	
2H*	Maranacook 47-NE	
	Mariner 47-S	
	Marlboro 42-S	
1H	Mars Hill 31-NE	1,783
	Martin 48-E	
	Masardis 31-W	690
	Matagamon 30-C	
	Matinicus 49-S	140
	Mattawamkeag 36-C	553
	Mayfield 40NW	21
	Mechanic Falls 47-W	1,614
	Medford 35-S	228
	Medford Center 35-S	
	Medomak 48-E	
	Medway 36-W	390
	Mercer 29-E	453
	Merepoint 47-S	
	Mexico 38-SE	3,242
	Michaud 28-N	
1H	Middle Dam 38-W	
	Milford 41-E	1,128
1H	Millbridge 43-SW	1,196
1H	Millinocket 35-E	4,528
1H	Milo 35-S	2,894
	Mintum 45-S	
	Minot 47-W	726

MAINE (Continued)

	Monaida 36-N	
2H*	Monhegan 48-SE	133
	Monroe 41-C	734
1H	Monmouth 47-C	1,372
1H†	Moosehead 34-C	
	Moose River 33-W	511
1H	Monson 34-S	1,079
	Monticello 31-E	1,268
	Montville 40-SE	743
	Morrill 51-SW	307
	Moody 50-E	
	Moody Mountain 49-NW	
	Monmouth 47-C	
	Mountain View 38-C	
	Mount Desert 45-C	1,497
	Mount Desert Ferry 45-C	
	Mount Vernon 39-SE	745
	Muscongus 48-C	
	Myra 42-C	
4H*	Naples 46-C	514
	Naskeag 45-W	
	National Soldiers Home 48-NW	
1H	Newagen 48-S	
1H	New Castle 48-C	993
	Newfield 50-N	531
	New Gloucester 47-W	1,384
	New Harbor 48-C	
	New Limerick 31-S	412
	Newport 40-E	1,709
	New Portland 39-C	840
1H	New Sharon 39-C	885
	New Sweden Station 29-C	964
	New Vineyard 39-C	471
	Nobleboro 48-C	666
	Norcross 35-E	
	Norridgewock 40-W	1,532
	North Appleton 49-NW	
	North Amity 37-NW	
1H	North Anson 39E	
2H	North Berwick 50-C	1,652
	North Bradford 41-N	
	North Belgrade 40-SW	
2H*	North Bridgton 46-C	
	North Brooklin 45-W	
	North Brooksville 49-NE	
	North Castine 49-N	
	North Chesterville 39-S	
	North Cutler 44-C	
	North Deer Isle 49-E	
	North Dexter 40-NE	
	North Dixmont 41-E	
	North East Carry 34-N	
4H†	Northeast Harbor 45-C	
	North Edgecomb 48-C	
	Northfield 43-C	83
	North Fryeburg 46-W	
	North Gorham 46-SE	
	North Hancock 42-S	
2H	North Haven 49-C	510
1H	North Islesboro 49-N	
	North Jay 39-S	
	North Lebanon 50-W	
	North Leeds 47-N	
	North Livermore 39-S	
	North Lovell 46-C	
	North Lubec 44-C	
	North Mariaville 42-C	
	North Monmouth 47-N	
	North New Portland 39-C	
	North New Castle 48-C	
	North Newry 38-SW	
	North Penobscot 41-SE	
1H	Northport 49-N	466
	North Raymond 47-W	
	North Rumford 38-S	
	North Sebago 46-C	
	North Sedgwick	
	North Shapleigh 50-N	
	North Sullivan 42-SE	
	North Turner 47-N	
	North Vassalboro 40-S	
	North Waldoboro 48-E	
	North Waterboro 50-N	
	North Waterford 46-C	
	Norh Wayne 47-N	
	North Whitefield 48-C	
	North Windham 46-SE	
	North Yarmouth 47-S	590
2H	Norway 46-E	2,969
	Norway Lake 46-C	
2H	Oakfield 31-S	1,016
2H	Oakland 40-S	2,473
2H	Ocean Park 51-NW	
	Ocean Point 48-S	
	Oceanville 45-SW	
12H*	Ogunquit 50-E	
	Olamon 42-NW	
37H*	Old Orchard 51-NW	1,164
	Onawa 34-SE	
2H	Oldtown 41-E	6,956
	Oquossoc 38-C	
	Orient 37-NW	170
	Orland 41-SE	910
	Orono 41-E	3,133
	Orrington 41-C	1,174
4H*	Orrs Island 47-S	
	Otisfield 46-C	581
	Otter Creek 45-C	
	Ouellette 29-NW	
	Owls Head 49-C	
	Oxbow 30-E	198
	Oxford 46-E	1,097
	Palermo 48N	567
	Palmyra 40-E	824
3H*	Paris 46-E	3,656
	Parker Head 48-SW	
	Parkman 40-NE	565
1H	Parlin Pond	
	Passadumkeag 35-SE	354
	Pattagumpus 36-W	
	Patten 30-SE	1,498
9H*	Peak Island 51-N	
	Pejepscot 47-C	
	Pemaquid 48-C	
	Pemaquid Beach 48-S	
	Pemaquid Harbor 48-C	
3H*	Pemaquid Point 48-S	
2H	Pembroke 44-C	1,168
	Penobscot 41-SE	870
	Perham 29-W	659
	Perkins 35-C	20
	Perry 44-C	1,046
	Peru 38-SE	738
	Phair 31-NE	
1H	Phillips 39-W	1,353
	Phippsburg 47-SE	872
3H*	Pine Point 51-NW	
	Pines 43-C	
1H	Pittsfield 40-C	2,700
	Plaisted 28-C	
	Pleasant Island 38-C	
	Pleasant Point 48-E	
	Pleasant Pond 33-SE	
	Plymouth 41-E	576
3H*	Poland 47-W	1,399
1H†	Popham Beach 48-SW	
	Portage 28-SE	721
	Port Clyde 49-W	
	Porter 46-SW	820
15H	Portland 47-S	69,272
	Powersville 36-W	
	Prentiss 36-E	373
2H	Presque Isle 29-SE	5,581
1H	Princeton 37-SE	934
	Prospect Har. 45-E	431
6H*	Prouts Neck 51-NW	
	Pulpit Harbor 49-C	
	Quimby 28-E	
5H*	Rangeley 38-E	1,028
4H	Raymond 46-E	500
2H*	Readfield 47-N	911
	Readfield Depot 47-NE	
	Red Beach 44-N	
	Redding 46-NE	
	Redington 38-E	76
2H*	Richmond 48-W	1,724
	Richmond Camp Ground 48-W	
	Richmond Corner 47-E	
	Ridlonville 38-SE	
	Riley 39-SW	16
	Ripley 40-E	383
2H	Robbinston 44-N	747
	Robinhood 48-SW	
	Robinsons 31-E	
4H*	Rockland 49-C	8,109
	Rockport 49-C	1,774
	Rockville 49-C	
	Rockwood 34-W	327
	Roque Bluffs 43-SE	98
	Round Mountain 32-SE	
	Round Pond 48-C	
	Roxbury 38-C	276
1H	Rumford 38-S	8,576
	Rumford Center 38-S	
	Rumford Point 38-S	
	Sabbathday Lake 47-W	
1H	Saco 50-N	6,817
	Sabattus 47-C	
	Saint Agatha 29-NW	1,669
	Saint Albans 40-E	952
	Saint David 29-NW	
	Saint Francis 28-N	1,241
	Saint George 49-W	1,654
	St. John 28-N	549
	Salem 39-W	158
	Sandy Creek 46-C	
	Sandypoint 41-S	
2H	Sanford 50-C	10,691
1H†	Sangerville 40-NE	1,246
	Sargentville 49-NE	
1H†	Scarboro 51-NW	1,832
	Seal Cove 45-C	
1H†	Seal Harbor 45-C	
	Searsmont 49-NW	669
2H	Searsport 41-S	1,373
	Seawall 45-C	
	Sebago 46-C	541
2H	Sebago Lake 46-SE	
	Sebasco 47-SE	
1H	Sebec 35-SW	464
	Sebec Lake 34-SE	
	Sebec Sta. 35-SW	
	Seboeis 35-S	83
	Seboomook 34-NW	24
1H	Sedgwick 49-NE	830
	Selden 37-NW	
	Shapleigh 50-N	457
	Shawmut 40-C	
	Sheepscott 48-C	
	Sheridan 29-SW	
	Sherman 36-N	1,134
1H	Sherman Mills 36-N	
	Sherman Sta. 36-N	
	Shiloh 47-C	
	Shirley Mills 34-S	
	Silver Mills 41-NW	
	Sinclair 29-NW	
2H	Skowhegan 40-C	5,981
	Small Point 48-SW	
	Small Point Beach 48-SW	
	Smyrna Mills 31-S	460
	Smithfield 40-W	390
	Soldier Pond 28-NE	
1H	Solon 40-W	1,054
1H†	Sorrento 42-SE	140
	South Acton 50-NW	
	South Andover 38-S	
	South Bancroft 37-NW	
	South Berwick 50-C	2,955
	South Blue Hill 45-W	
	South Brewer 41-C	
	South Bridgton 46-C	
1H	South Bristol 48-S	581
	South Casco 46-E	
	South Chesterville 39-S	
	South China 48-N	
	South Cushing 49-W	
	South Dresden 48-W	
	South Eliot 50-C	
	South Freeport 47-S	
	South Gardiner 48-W	
	South Gouldsboro 45-E	
	South Hancock 42-SE	
5H*	South Harpswell 47-S	
	South Hiram 46-S	
	South Hope 49-W	
	South Jefferson 48-C	
	South Leeds 47-C	
	South Limington 46-S	
	South Lincoln 36-SW	
	South Orrington 41-C	

MAINE (Continued)

1H South Paris 46-E
South Penobscott 41-SE
South Poland 47-W
6H* Southport 48-S 272
South Portland 51-N 9,254
South Surry 45-C
South Thomaston 49-W 947
South Union 48-E
South Warren 49-W
South Waterford 46-C
4H* Southwest Harbor 45-C 824
2H South Windham 47-SW
Spaulding 29-W
Spencer 33-SW
1H Springfield 36-E 497
Spring Lake 33-SW
2H Springvale 50-C
Spruce Head 49-W
1H† Squirrel Island 48-S
Staceyville 36-NW 583
Standish 46-S 1,735
Starboard 44-SW
Starks 39-E 528
Steep Falls 46-S
Stetson 41-E 427
Steuben 43-SW 714
Stillwater 41-C
Stockholm 29-C 1,038
1H Stockton Springs 41-S 1,175
1H Stonington 45-SW 1,353
Stowe 46-W 199
1H Stratton 38-NE
Strickland 47-N
Strong 39-C 779
Sugar Island 34-C
Sullivan 42-SE 916
Sumner 46-NE 670
Sunset 49-E
Sunshine 45-SW
Surry 42-SW 658
Sutton 45-C
1H† Swans Island 45-S 566
Swanville 41-S 396
Tarratine 33-E
Temple 39-C 425
Tenants Harbor 49-W
The Forks 33-SE 153
2H Thomaston 49-C 2,019
Thorndike 40-SE 429
Tim 32-SE
Topsfield 37-C 272
Topsham 47-C 2,102
Tremont 45-C 1,029
Trevett 48-C
Troutdale 33-SE
Troy 40-E 638
Turner 47-C 1,382
Turner Center 47-N
Union 48-E 1,133
Unionville 42-SE
Unity 40-SE 916
1H Upper Dam 38-C
Upper Frenchville 28-NE
Upper Gloucester 47-W
1H Upton 38-W 123
Van Buren 29-C 4,594
Vanceboro 37-E 585
Vassalboro 40-S 1,936
Vienna 39-S 366
2H Vinal Haven 49-C 1,965
Waite 37-S 186
1H Waldoboro 48-E 2,426
Walnut Hill 47-S
Walpole 48-C
Waltham 42-C 154
1H Warren 49-W 1,500
Washburn 29-S 1,870
Washington 48-NE 660
1H Waterboro 50-N 942
1H Waterford 46-C 765
2H Waterville 40-S 13,351
3H* Wayne 47-N 458
Webb Mills 46-E
Webhannet 50-E
Weeks Mills 48-N
Welchville 46-E
1H Weld 39-W 521
Wellington 40-N 459
5H* Wells 50-E 1,943
Wells Depot 50-C
Wesley 43-C 146
West Appleton 48-NE
West Baldwin 46-S
West Bethel 46-N
West Boothbay Harbor 48-S
West Bowdoin 47-C
1H Westbrook 9,453
West Brooklin 45-W
West Broksville 49-NF
West Buxton 50-N
West Dresden 48-W
West Enfield 35-SE
West Farmington 39-C
Westfield 31-N 798
West Franklin 42-S
West Georgetown 48-SW
West Gouldsboro 42-SE
West Jonesport 43-S
West Kennebunk 50-E
West Lebanon 50-W
West Lubec 44-C
West Mills 39-C
West Minot 47-W
West Newfield 50-NW
Weston 37-NW 433
West Outlet 34-W
West Paris 46-N
West Pembroke 44-C
West Peru 38-SE
Westpoint 47-SE
West Poland 46-E
West Pownal 47-C
West Ripley 40-C
West Rockport 49-W
West Scarboro 51-NW
West Southport 48-S
West Sullivan 42-SE
West Sumner 47-NW
West Tremont 45-C
West Washington 48-NE
Wheelock 28-N
Whitefield 48-C 862
Whiting 44-C 374
Whitneyville 43-C 210
1H Wilimantic 196
Wilson Mills 38-W
3H Wilton 39-SW 2,505
Windsorville 48-N
1H Winn 36-C 638
Winslow 40-S 3,280
Winslow Mills 48-E
3H* Winter Harbor 45-E 503
1H Winterport 41-C 1,433
Winterville 28-C 353
1H Wiscasset 48-W 1,192
2H* Winthrop 47-N 1,902
Winthrop Center 47-NE
Woodland 43-NE 1,120
Woolwich 48-W 875
Wytopitlock 36-E
2H† Yarmouth 47-S 2,216
Yarmouthville 47-S
19H* York Beach 50-C
7H* York Harbor 50-C 2,727
York Village 50-C

NEW HAMPSHIRE

Acworth 24-N 436
Alexandria 20-W 502
1H Alstead 24-NW 672
Alstead Center 24-NW
1H Alton 21-C 1,221
4H† Alton Bay 21-C
Amherst 25-C 868
Andover 21-W 1,121
3H* Antrim 25-W 1,052
3H* Ashland 21-N 1,325
1H Ashnelot 24-W
Atkinson Depot 26-S
4H* Auburn 26-W 652
2H Barnstead 21-S 873
2H Bartlett 17-C 1,059
Bath 16-W 838
1H† Bear Island 21-W
Bedford 25-E 1,118
Belmont 21-W 1,194
Bemis 17-C
Bennitts Landing 17-NW
1H Bennington 25-W 568
5H Berlin 10-S 16,104
21H* Bethlehem 15-C 866
Blodgett Landing 19-SE
1H† Boscawen 20-S 1,260
Bradford 19-SE 580
3H* Bretton Woods 16-W
3H* Bridgewater 20-C 199
4H* Bristol 20-C 1,428
Brookline 25-S 546
1H† Burkehaven 19-SE
7H* Campton 15-S 1,028
4H* Canaan 19-E 1,236
Canaan Cent. 19-NE
Candia 26-C 780
Canobie Lake 26-S
Canterbury 20-SE 655
Cascade 10-S
Center Barnstead 21-S
Center Conway 16-SE
Center Effingham 21-NE
1H Center Harbor 20-NE 422
3H* Center Sandwich 21-NW
Center Strafford 21-S
Center Tuftonboro 21-C
2H Charlestown 19-SW 1,505
Chatham 16-E 229
Cheever 20-NW
Chesham 24-C
3H† Chester 26-C 652
1H† Chesterfield 23-E 601
Chichester 21-SW 507
Chocorua 16-S
3H Claremont 19-SW 9,524
Claremont Jct. 19-SW
2H* Colebrook 9-NE 1,811
4H Concord 25-NE 22,167
3H* Contoocook 25-N
1H† Conway 16-SE 3,102
Cornish Flat 19-W 844
1H† Crawford House 16-W
Croyden 19-S 230
Crystal 10-E
Danbury 20-W 516
Danville 26-E 463
1H Deerfield 26-N 746
2H Derry 26-W 5,382
Derry Village 26-C
2H* Dixville Notch 10-N 24
7H* Dover 27-NW 13,029
Drewsville 24-W
1H Dublin 24-SE 408
Dunbarton 25-N 405
Durham 27-NW 749
East Alstead 24-C
East Andover 20-C
East Barrington 26-NE
East Candia 26-C
East Canterbury 20-SE
East Concord 20-SE
East Deering 25-NW
East Derry 26-C
East Hampstead 26-E
East Haverhill 15-SW
East Hebron 20-N
4H* East Jaffrey 24-SE
East Kingston 26-E 181
East Lempster 19-S
East Madison 16-SE
1H† East Rindge 25-SW
East Rochester 21-SE
East Springfield 19-E
East Sullivan 24-C
East Swanzey 24-S
2H† East Wakefield 21-E
East Weare 25-N
East Westmoreland 24-W
East Wolfboro 21-C

NEW HAMPSHIRE (Continued)

	Eaton Cent. 16-SE	237
	Effingham 21-NE	393
	Effingham Falls 21-NE	
	Elkins 20-SW	
	Elmwood 20-W	
2H	Enfield 19-C	1,577
	Enfield Center 19-E	
	Epping 26-E	1,276
1H	Epsom 21-S	655
1H	Errol 10-C	241
	Etna 19-N	
4H	Exeter 27-W	4,604
3H*	Fabyan House 16-N	
	Fairview 15-S	
2H	Farmington 21-SE	2,461
3H*	Fitzwilliam 24-S	962
	Fitzwilliam Depot 24-S	
1H†	Flume House	
	Francestown 25-W	385
2H	Franconia 15-C	440
4H	Franklin 20-C	6,318
4H*	Freedom 21-NE	467
	Fremont 26-C	519
5H*	Georges Mills 19-E	
	Gerrish 20-C	
	Gilmanton 21-W	814
	Gilmanton Iron Works 21-C	
	Gilsum 24-C	439
	Glen 16-C	
	Glencliff 15-SW	
	Goffs Falls 26-W	
6H*	Goffstown 25-E	2,391
	Gonic 21-SE	
5H*	Gorham 16-NE	2,734
	Goshen 19-S	283
	Gossville 21-SW	
	Grafton 19-E	554
	Grafton Cen. 19-E	
	Granite 21-NE	
	Grantham 19-C	495
1H†	Grassmere 25-E	
	Greenfield 25-W	417
	Greenland 27-NW	394
1H	Greenville 25-SW	1,346
2H	Groveton 9-SE	
	Guild 19-S	
	Hampstead 26-C	670
3H*	Hampton 27-W	1,251
14H*	Hampton Beach 27-W	
	Hampton Falls 27-W	483
1H	Hancock 24-E	531
2H	Hanover 19-N	2,264
	Harrisville 24-E	559
1H	Haverhill 14-E	3,406
1H	Hebron 20-NW	184
	Hedding 26-E	
1H	Henniker 25-NW	1,344
	Hill 20-C	500
1H	Hillsboro 25-NW	2,229
	Hillsboro Upper Village 24-NE	
1H	Hinsdale 23-SE	1,773
4H†	Holderness 20-NE	602
	Hollis 25-SE	775
	Hollis Depot 25-SE	
	Hooksett 25-NE	1,828
1H†	Hopkinton 25-N	1,438
	Hudson 26-SW	1,954
10H*	Intervale 16-E	
2H*	Isle of Shoals	
7H*	Jackson 16-C	533
4H*	Jaffrey 24-SE	2,303
4H*	Jefferson 16-SW	960
	Jefferson Highlands 16-NW	
	Kearsarge 16-E	
4H	Keene 24-C	11,210
	Kingston 26-E	859
6H*	Laconia 21-W	10,897
1H	Lakeport 21-W	
1H	Lancaster 9-SE	2,819
	Leavitts Hill 26-N	
2H	Lebanon 19-C	6,162
	Leightons Corners 21-NE	
	Lempster 24-N	287
	Lincoln 15-S	1,473
2H*	Lisbon 15-W	2,288
1H*	Little Boars Head 27-C	
5H	Littleton 15-N	4,239
	Livermore 16-W	98
1H†	Lochmere 20-E	
	Londonderry 26-W	1,303
	Loudon 20-SE	690
1H	Long Island 21-C	
	Lyme 19-N	891
	Lyme Center 19-N	
	Madbury 27-NW	326
	Madison 16-S	482
9H	Manchester 26-W	78,384
	Maplewood 15-NE	
1H	Marlboro 24-S	1,380
1H†	Marlow 24-C	401
	Mascoma 19-C	
	Mason 25-S	278
	Massabesic 26-W	
	Meadows 16-NW	
	Melvin Mill 20-SW	
	Melvin Village 21-N	
2H*	Meredith 20-C	1,680
	Meredith Center 20-E	
5H*	Meriden 19-C	
	Merrimack 25-E	1,022
	Milan 10-S	730
1H	Milford 25-S	3,783
	Mill Village 19-S	
	Milton 21-E	1,428
	Milton Mills 21-E	
	Mirror Lake 21-C	
	Monadnock 24-SE	
	Monroe 14-E	356
2H*	Mount Vernon 25-C	308
1H†	Moultonboro 21-NW	758
	Moultonville 21-N	
	Mountainview 21-N	
	Mount Carrigain 16-W	
1H†	Mount Sunapee 19-SE	
1H	Mount Washington 16-N	
	Munsonville 24-C	
4H	Nashua 25-SE	28,379
	Nelson 24-C	171
1H	New Boston 25-C	768
	Newbury 19-SE	
2H*	New Castle 27-N	728
	New Durham 21-C	462
	Newfields 27-NW	470
	New Hampton 20-C	708
1H	New Ipswich 25-SW	869
4H*	New London 19-SE	701
2H	New Market 27-NW	3,181
1H	Newport 19-C	4,109
	Newton 26-E	872
	Newton Junction 26-E	
	North Charleston 19-SW	
	North Chatham 16-E	
	North Chichester 21-SW	
3H*	North Conway 16-E	
	North Danville 26-E	
	North Dorchester 19-NE	
	North Epping 26-E	
	North Groton 20-NW	
	North Hampton 27-W	677
	North Haverhill 15-W	
	North Newport 19-S	
	North Rochester 21-E	
	North Salem 26-S	
	North Sandwich 16-SE	
2H*	North Stratford 9-E	
	North Sutton 20-SW	
	Northumberland 9-SE	2,567
	North Wakefield 21-E	
	North Weare 25-N	
	Northwood 26-N	891
	Northwood Center 21-S	
	Northwood Narrows 21-S	
	Northwood Ridge 26-N	
7H*	North Woodstock 15-C	
1H	Nottingham 26-C	520
	Orford 14-SE	661
	Orfordville 14-SE	
1H	Ossipee 21-N	1,122
	Ossipee Valley 21-N	
	Passaconaway 16C	
	Pelham 26-S	974
	Pembroke 26-NW	2,563
3H	Penacook 20-SE	
	Pequaket 16-S	
	Percy 10-E	
1H	Peterboro 25-SW	2,615
	Pierce Bridge 15-C	
	Piermont 14-SE	577
	Pike 14-E	
1H	Pittsburg 11-C	837
1H	Pittsfield 21-SW	1,914
	Plainfield 19-W	853
	Plaistow 26-SE	1,368
3H	Plymouth 20-N	2,353
1H†	Ponemah 25-S	
10H	Portsmouth 27-NW	13,569
1H	Potter Place 20-C	
1H†	Prole House 15-C	
	Province Lake 21-E	
	Quaker City 19-S	
	Quincy 20-N	
3H*	Randolph 16-N	67
2H	Raymond 26-C	1,050
	Redstone 16-E	
	Reeds Ferry 25-E	
1H	Rindge 24-SE	643
	Riverton 9-SE	
	Robys Corners 20-SW	
2H	Rochester 27-SW	9,673
	Rockingham 27-NW	
	Rumney 20-NW	911
	Rumney Depot 20-NW	
	Rye 27-W	1,196
2H†	Rye Beach 27-C	
1H†	Rye North Beach 27-N	
	Salem 26-S	2,318
	Salem Depot 26-S	
	Salisbury 20-S	390
	Salmon Falls 27-SW	
	Sanbornton 20-C	617
1H	Sanbornville 21-E	
	Sandown 26-C	280
	Sandwich 21-NW	1,175
	Seabrook 27-W	1,537
	Shelburne 16-NE	178
	Short Falls 26-NW	
3H	Silver Lake 16-SE	
	Smithtown 27-W	
	Snowville 16-SE	
	Somersworth 27-SW	6,688
	Soo Nipi Park 19-SE	
	South Acworth 24-N	
	South Chatham 16-E	
	South Danbury 20-W	
	South Danville 26-E	
	South Deerfield 26-C	
	South Effingham 21-NE	
	South Lee 26-E	
	South Lyndeboro 25C	
	South Merrimack 25-SE	
	South Newbury 19-SE	
	South Sutton 20-SW	
	South Tamworth 21-N	
3H†	Spofford 24-W	
	Springfield 19-E	349
	Stark 10-E	339
	Starrking 16-NW	
	Stinson Lake 15-S	
	Stoddard 24-C	213
	Strafford 21-S	764
	Stratford 9-E	794
	Stratham 27-W	542
2H†	Sugar Hill 15-C	
	Sullivan 24-C	206
5H*	Sunapee 19-SE	898
1H	Suncook 26-NW	
	Surry 24-C	200
	Sutton 20-SW	632
	Swanzey 24-S	1,593
1H	Tamworth 16-S	945
	Temple 25-SW	262
6H*	The Weirs 20-E	
	Thortons Ferry 25-SE	
3H	Tilton 20-C	2,014
	Troy 24-S	1,444
	Tuftonboro 21-N	611
7H*	Twin Mountain 15-E	
1H	Union 21-E	
	Unity 19-S	522
	Wakefield 21-E	1,335
2H	Walpole 24-W	2,553
3H*	Warner 20-SW	1,051

NEW HAMPSHIRE (Continued)

3H*	Warren 15-SW	600
1H	Washington 24-N	308
	Waterloo 20-SW	
	Water Village 21-N	
1H	Waterville 15-E	95
	Weare 25-N	1,173
	Wendell 19-SE	
1H†	Wentworth 15-SW	507
	Wentworth Location 10-C	50
	West Alton 21-C	
	West Andover 20-W	
	West Campton 15-S	
	West Canaan 19-E	
	West Chesterfield 23-E	
	West Claremont 19-SW	
	West Concord 24-NE	
	West Epping 26-E	
	West Hampstead 26-C	
	West Henniker 25-NW	
	West Hopkinton 25-N	
1H	West Lebanon 19-C	
	West Milan 10-C	
	Westmoreland 24-W	615
	Westmoreland Depot 24-W	
	West Nottingham 26-NE	
	West Ossipee 16-S	
	West Peterboro 24-SE	
	West Rindge 24-SE	
	West Rumney 20-NW	
	West Rye 27-W	
	West Salisbury 20-S	
	West Springfield 19-E	
	West Stewartstown 9-NE	
	West Swanzey 24-W	
	West Thornton 15-S	
	Westville 26-SE	
	West Windham 26-SW	
	Whiteface 16-SW	
6H*	Whitefield 15-NE	1,935
	Wilmot 20-W	536
	Wilmot Flat 20-SW	
1H	Wilton 25-C	1,546
1H	Winchester 24-W	2,267
	Windham Depot 26-S	
	Winnipesaukee 21-NW	
	Winnisquam 20-E	
	Winona 20-C	
	Wolfboro Falls 21-C	
3H*	Wolfeboro 21-C	2,178
	Wonalancet 16-S	
	Woodman 21-E	
	Woodstock 15-S	684
2H	Woodsville 14-E	

VERMONT

	Adamant 13-NE	
	Albany 8-W	840
	Alburg 6-N	1,491
	Andover 18-S	294
2H	Arlington 22-NW	1,370
	Ascutneyville 19-W	
1H†	Averill 9-N	4
	Bakersfield 7-C	980
	Barnard 18-N	653
1H	Barnet 14-NE	1,685
2H	Barre 14-W	10,008
2H	Barton 8-C	3,506
	Bartonsville 18-S	
4H*	Basin Harbor	
	Beebe Plain 8-N	
	Beecher Falls 9-NE	
2H	Bellows Falls 23-NE	6,231
	Belmont 18-SW	
	Belvidere Center 7-C	
	Belvidere Corners 7-C	
3H*	Bennington 22-C	9,982
	Benson 17-NW	807
	Benson Landing 17-NW	
	Berkshire 7-N	1,299
2H	Bethel 18-N	1,782
	Bolton 13-NW	390
	Boltonville 14-C	
	Bomoseen 17-C	
	Bondville 23-NW	
1H	Bradford 14-S	1,422
	Braintree 13-S	707
1H	Brandon 17-NE	2,874
1H	Brattleboro 23-S	8,332
1H	Bread Loaf 12-SE	
	Bridgewater 18-C	808
	Bridgewater Corners	
	Bridport 12-S	745
	Briggs 18-C	
1H	Bristol 12-C	1,952
	Brooksfield 12-S	860
	Brownsville 18-E	
1H	Brunswick 9-C	89
	Burke 9-W	1,041
8H	Burlington 6-S	22,779
	Cabot 14-N	1,036
	Calais 14-NW	865
1H	Cambridge 7-W	1,593
	Cambridge Jct. 7-C	
	Cambridgeport 23-NE	
1H	Canaan 9-NE	982
5H*	Castleton 17-C	1,919
1H	Cavendish 18-S	1,319
	Cedar Beach 12-N	
	Center Rutland 17-E	
	Charlotte 12-N	1,160
1H	Chelsea 14-SW	1,087
1H	Chester 18-S	1,633
	Chester Depot 18-S	
	Chimney Point 12-W	
	Chittendon 17-NE	472
	Clarendon 17-E	826
	Clark 8-C	
	Colchester 6-S	6,627
	Concord 15-NW	1,102
	Corinth 14-C	936
	Coventry 8-N	668
1H	Craftsbury 8-W	1,042
	Cuttingsville 18-W	
2H	Danby 17-SE	1,007
3H	Danville 14-NE	1,494
1H	Derby 8-N	2,201
	Derby Line 8-N	
5H*	Dorset 17-S	1,226
	Dummerston 23-C	570
	Dummerston Sta. 23-C	
	East Arlington 22-C	
	East Barnet 14-NE	
	East Barre 14-W	
	East Berkshire 7-N	
	East Bethel 13-S	
	East Braintree 13-S	
	East Burke 9-SW	
	East Calais 14-NW	
	East Charleston 9-NW	
	East Clarendon 17-E	
	East Concord 9-S	
	East Corinth 14-C	
	East Craftsbury 8-W	
	East Dorset 22-NE	
	East Dover 23-W	
	East Dummerston 23-C	
	East Fairfield 7-W	
	East Fletcher 7-C	
	East Franklin 7-N	
	East Georgia 6-E	
	East Granville 13-S	
	East Hardwick 8-S	
	East Haven 9-W	148
	East Highgate 7-NW	
	East Jamaica 23-E	
	East Middlebury 12-S	
	East Montpelier 14-NW	918
	East Peachan 14-N	
	East Poultney 17-C	
	East Putney 23-E	
	East Randolph 13-S	
	East Richford 7-NE	
	East Ryegate 14-E	
	East Shoreham 12-S	
	East Thetford 19-N	
	East Wallingford 18-W	
	Eden 7-E	619
	Eden Mills 7-E	
	Elmore 7-SE	468
1H	Enosburg Falls 7-N	2,231
	Essex 6-SE	2,449
1H	Essex Junction 6-S	
1H	Fairfax 6-E	1,244
	Fairfield 7-W	1,532
1H	Fairhaven 17-W	2,540
3H*	Fairlee 14-S	459
	Felchville 18-C	
	Ferrisburg 12-C	1,338
	Fisk 6-NW	
	Fitzdale 9-S	
	Florence 17-NE	
	Forest Dale 12-S	
	Fort Ethan Allen 6-S	
1H	Franklin 7-NW	994
	Gallupi Mills 9-SW	
	Gassets 18-S	
	Gaysville 18-N	
	Glover 8-C	826
	Grafton 23-N	476
	Granby 9-S	70
	Grand Isle 6-C	808
	Graniteville 14-W	
	Granville 13-SW	393
2H	Greensboro 8-C	905
	Greensboro Bend 8-SW	
1H	Groton 14-C	902
	Guildhall 9-E	376
	Halifax 23-SW	504
	Hancock 13-SW	300
1H	Hardwick 8-SW	2,641
	Hartford 19-NW	4,739
	Hartland 19-W	1,212
	Hartland Four Corners 18-E	
	Healdville 18-SW	
1H	Heartwellville 22-SE	
	Highgate 6-NE	1,528
	Highgate Center 6-NE	
3H†	Highgate Springs 6-N	
	Hinesburg 12-N	904
	Holden 17-NE	
	Hubbardton 17-N	328
2H	Huntington 12-NE	651
	Huntington Center 12-NE	
1H	Hyde Park 7-SE	1,323
1H	Hydeville 17-C	
2H	Irasburg 8-C	999
2H	Island Pond 9-W	
	Isle La Motte 6-NW	385
1H	Jacksonville 23-SW	
1H	Jamaica 23-NW	566
2H	Jeffersonville 7-C	
	Jericho 6-SE	1,138
	Jericho Center 7-SW	
1H	Johnson 7-C	1,478
	Jonesville 12-NE	
	Lake 9-NW	
2H*	Lake Dunmore 12-S	
	Lanesboro 14-NW	
1H	Larabees Point 12-SW	
	Leicester Jct. 12-S	
	Lewiston 19-NW	
	Lincoln 12-E	841
1H†	Londonderry 23-NW	911
	Lowell 8-W	1,005
	Lower Cabot 14-N	
	Lower Waterford 15-NW	
1H	Ludlow 18-S	2,421
1H	Lunenburg 9-S	1,048
	Lyndon 8-SE	3,558
	Lyndon Center 8-SE	
1H	Lyndonville 8-SE	
3H	Manchester 22-N	2,057
2H	Manchester Center 22-NE	
	Manchester Depot 22-NE	
	Marlboro 23-C	300
	Marshfield 14-N	898
	McIndoe Falls 14-NE	
2H	Middlebury 12-C	2,914
	Middlesex 13-N	762
	Middletown Springs 17-C	567
	Miles Pond 9-SW	
1H	Milton 6-C	1,523
	Monkton 12-C	671

VERMONT (Continued)

1H	Montgomery 7-N	1,658
	Montgomery Center 7-NE	
4H	Montpelier 13-C	7,125
1H	Mooretown 13-C	930
	Morgan 8-NE	368
	Morgan Centre 9-NW	
1H	Morrisville 7-SE	
	Morses Line 7-NW	
	Moscow 7-S	
	Mountain Mills 23-SW	
	Mount Holly 18-W	856
	Mount Mansfield 7-S	
1H	Newbury 14-E	1,908
2H	Newfane 23-C	710
	New Haven 12-C	1,001
4H	Newport 8-N	4,976
	Newport Center 8-N	
	North Bennington 22-C	
	North Calais 14-NW	
	North Clarendon 17-E	
	North Concord 9-SW	
	North Craftsbury 8-W	
	North Derby 8-N	
	North Ferrisburg 12-N	
1H	Northfield 13-C	3,096
	Northfield Falls 13-C	
	North Hartland 19-W	
	North Hero 6-C	494
	North Hyde Park 7-E	
	North Montpelier 14-NW	
	North Orwell 17-NW	
	North Pomfret 18-NE	
	North Pownal 22-S	
	North Sheldon 7-NW	
	North Springfield 18-SE	
	North Thetford 14-S	
	North Troy 8-NW	
	North Williston 6-S	
	North Walcott 8-W	
3H	Norton Mills 9-N	
1H	Norwich 19-NW	1,092
	Orange 14-W	485
1H	Orleans 8-C	
	Orwell 17-NW	942
	Passumpsic 14-NE	
1H	Pawlet 17-S	1,413
	Peacham 14-N	657
	Perkinsville 18-SE	
1H	Peru 22-NE	216
1H	Pittsfield 18-NW	343
	Pittsford 17-NE	2,098
	Pittsford Mills 17-NE	
1H	Plainfield 14-NW	781
	Plymouth 18-C	449
	Plymouth Union 18-C	
	Pomfret 18-NE	732
	Pompanoosuc 19-N	
	Post Mills 14-S	
2H	Poultney 17-C	2,868
	Pownal 22-S	1,396
1H	Proctor 17-NE	2,789
	Proctorsville 18-S	
	Putnamville 13-N	
	Putney 23-C	761
	Quechee 19-W	
	Queen City Park 6-S	
2H	Randolph 13-S	3,010
	Randolph Center 13-S	
1H	Readsboro 22-SE	1,173
1H	Richford 7-N	2,842
2H*	Richmond 6-SE	1,447
	Ricker Mills 14-C	
	Ripton 12-SE	237
	Riverside 6-SE	
	Riverton 13-C	
1H	Rochester 13-S	1,397
	Roxbury 13-C	609
	Royalton 18-N	1,469
	Rupert 17-S	674
4H	Rutland 17-E	14,954
	Ryegate 14-E	1,188
4H	St. Albans 6-E	7,588
	St. Albans Bay 6-C	
2H	St. Johnsbury 8-SE	8,708
	St. Johnsbury Center 8-SE	
	St. Johnsbury East 15-NW	
	Salisbury 12-S	635
1H	Saxtons River 23-N	
	Searsburg 22-E	133
	Shaftsbury 22-C	1,534
	Sharon 19-NW	545
	Sheffield 8-O	594
	Shelburne 12-N	997
	Sheldon 7-NW	1,473
1H	Sheldon Junction 7-NW	
	Sheldon Springs 7-NW	
	Sherburne 18-NW	336
1H	Shoreham 12-S	925
1H	Simonsville 18-S	
	South Barre 14-W	
	South Dorset 22-N	
	South Fairlee 14-S	
2H*	South Hero 6-C	606
	South Lincoln 12-E	
3H	South Londonderry 23-NW	
	South Lunenburg 9-S	
	South Newbury 14-C	
	South Newfane 23-C	
	South Peacham 14-N	
	South Pomfret 18-N	
1H	South Royalton 18-NE	
	South Ryegate 14-C	
1H	South Shaftsbury 22-C	
	South Strafford 19-NW	
	South Walden 8-S	
	South Wallingford 17-SE	
	South Wardsboro 23-W	
	South Windham 23-N	
	South Woodbury 14-NW	
	South Woodstock 18-C	
1H	Springfield 18-SE	7,202
	Starksboro 12-E	806
	Stockbridge 18-N	618
2H*	Stowe 7-S	1,800
	Strafford 14-SW	601
2H	Sudbury 17-N	417
	Sutton 8-C	659
3H*	Swanton 6-N	3,343
	Taftsville 18-E	
	Talcville 18-NW	
	Thetford 19-N	1,089
	Thetford Center 19-N	
	Thompsons Point 12-N	
	Townshend 23-C	786
2H	Troy 8-NW	1,869
	Tunbridge 14-SW	907
1H	Tyson 18-C	
	Underhill 7-SW	896
1H	Underhill Center 7-SW	
	Union Village 19-N	
	Valley 23-SW	
3H	Vergennes 12-C	1,609
	Vernon 23-S	556
	Vershire 14-S	410
	Victory 9-SW	125
1H	Waitsfield 13-W	682
	Waits River 14-C	
	Walden 8-S	674
1H	Wallingford 17-E	1,581
	Wallispond 9-N	
1H	Wardsboro 23-E	380
	Warren 13-W	654
	Washington 13-E	660
	Waterbury 13-N	3,542
2H	Waterbury Center 13-N	
	Waterford 15-NW	574
1H	Waterville 7-C	469
	Websterville 14-W	
	Wells 17-S	521
1H	Wells River 14-E	
	West Barnet 14-NE	
	West Berkshire 7-N	
	West Bolton 7-SW	
	West Brattleboro 23-S	
	West Bridgewater 18-C	
	West Burke 8-E	
	West Charleston 8-N	
	West Corinth 14-C	
	West Danville 8-S	
	West Dover 23-W	
	West Dummerston 23-C	
	West Fairlee 14-S	387
	Westfield 8-NW	490
	Westford 6-E	706
	West Glover 8-C	
	West Halifax 23-SW	
	West Hartford 18-NE	
	West Lincoln 12-E	
	Westminster 23-E	1,289
	Westminster Sta. 23-NE	
	Westminster West 23-C	
1H†	Westmore 8-E	287
	West Newbury 14-E	
	Weston 18-SW	436
	West Powlett 17-S	
	West Rupert 22-N	
	West Rutland 17-C	3,391
	West Topsham 14-C	
	West Townshend 23-C	
	West Wardsboro 23-W	
	West Woodstock 18-C	
	Wheelock 8-C	526
1H	White River Junction 19-W	
	Whiting 12-S	302
1H	Whitingham 23-SW	811
	Wilder 19-NW	
	Williamstown 13-C	1,526
	Williamsville 23-C	
	Williston 6-SE	929
	Willoughby 8-C	
2H*	Wilmington 23-W	1,483
	Windham 23-N	201
1H	Windsor 19-W	3,687
2H	Winooski 6-S	
1H	Wolcott 8-SW	932
	Woodbury 8-SW	686
3H	Woodstock 18-C	2,370
	Worcester 13-N	453

MASSACHUSETTS

	Abington 66-NE	5,787
	Accord 67-NW	
	Acoaxet 76-C	
	Acton 57-C	2,162
	Acushnet 77-NW	3,075
4H	Adams 53-NW	12,967
	Adamsdale 65-E	
	Agawam 62-C	5,023
1H	Alandar 60-W	
2H*	Allerton 59-SW	
	Allston 58-S	
1H	Amesbury 27-W	10,036
5H	Amherst 54-SE	5,550
1H	Andover 58-N	8,268
5H†	Annisquam 59-N	
1H	Arlington 58-C	18,665
	Arlington Heights 58-C	
	Ashbury Grove 59-W	
3H	Ashburnham 56-N	2,012
1H	Ashby 56-N	834
1H	Ashfield 54-W	869
1H	Ashland 57-S	2,287
	Ashley Falls 60-C	
	Assinippi 67-NW	
	Assonet 66-S	
5H	Athol 55-N	9,792
	Atlantic 58-SE	
3H	Attleboro 66-W	19,731
	Attleboro Falls 65-E	
	Auburn 64-N	3,891
	Auburndale 58-SW	
	Avon 66-N	2,176
3H	Ayer 57-W	3,052
	Backbay 58-S	
	Bakers Island 59-C	
1H	Baldwinsville 56-NW	
	Ballardvale 58-N	
	Bancroft 53-S	
	Bardwells Ferry 54-C	
1H	Barnstable 69-W	4,836
1H	Barre 55-E	3,357
	Barre Plains 55-E	
	Barrowsville 66-W	
	Bass River 69-S	
2H*	Beachbluff 59-W	
1H†	Becket 53-SW	674
	Becket Center 53-S	
	Bedford 58-W	1,362

MASSACHUSETTS (Continued)

	Beechwood 67-N	
2H	Belchertown 55-SW	2,058
	Bellingham 65-N	2,102
1H	Belmont 58-C	10,749
	Berkshire 53-W	
	Berlin 57-W	868
1H	Bernardston 54-NE	769
2H*	Beverly 59-W	22,561
1H	Beverly Farms 59-W	
1H	Billerica 58-W	3,646
	Bisbees 53-SE	
	Blackington Sta. 53-NW	
2H	Blackstone 65-C	4,299
2H*	Blandford 61-N	479
	Bolton 57-W	708
	Bondsville 63-NW	
66H	Boston 58-SE	748,060
	Bourne 68-C	2,530
	Bournedale 68-C	
	Boxford 58-NE	588
	Boylestown Center 56-E	794
	Bradstreet 54-SE	
1H	Braintree 66-N	10,580
2H†	Brant Rock 67-C	
4H	Brewster 69-C	688
2H	Bridgewater 66-E	8,438
	Brier 53-C	
	Brighton 58-S	
	Brightwood 62-NE	
2H	Brimfield 63-N	778
6H	Brockton 66-C	66,254
2H	Brookfield 63-NE	2,216
4H	Brookline 58-S	37,748
	Brookville 66-NE	
2H*	Bryantville 67-W	
	Buckland 54-W	1,433
	Burrage 67-W	
	Buzzards Bay 68-W	
1H	Cambridge 58-S	109,694
	Campello 66-C	
1H	Canton 66-N	5,945
	Carlisle 57-E	463
	Carver 67-S	891
	Caryville 65-N	
1H	Cataumet 68-SW	
	Center Marshfield 67-N	
	Centerville 68-SE	
	Central Village 76-C	
1H	Charlemont 53-NE	808
	Charles River 58-SW	
	Charlestown 58-C	
	Charlton 64-N	1,995
	Charlton City 64-N	
	Charlton Depot 64-N	
	Chartley 66-W	
5H*	Chatham 68-SE	1,737
	Chatham Port 69-SE	
	Chelmsford 57-NE	5,682
	Chelsea 58-E	43,184
	Cherry Valley 56-S	
1H	Cheshire 53-W	1,476
1H†	Chester 53-S	1,302
	Chesterfield 53-SE	441
	Chestnut Hill 58-S	
5H	Chicopee 62-NE	36,214
4H	Chicopee Falls 62-NE	
	Chilmark 77-S	240
	City Mills 65-NE	
	Clifford 77-NW	
	Clifton 59-W	
	Cliftondale 58-E	
2H	Clinton 57-E	12,979
	Cochesett 66-C	
	Cochituate 57-SE	
3H*	Cohasset 59-SW	2,639
2H	Coldbrook Springs 56-W	
	Coldspring 57-N	
1H	Colerain 54-N	1,607
	Collinsville 57-NE	
2H	Concord 57-E	6,461
	Concord Jct. 57-E	
1H	Conway 54-C	961
	Cooleyville 55-W	
	Cooledge Cor. 58-S	
	Cordaville 57-S	
3H*	Cotuit 68-S	
	Cove Landing 57-C	
1H†	Craigville 68-SE	
	Cummaquid 69-SW	
2H†	Cummington 53-E	489
	Cushman 54-E	
	Cuttuhunk 77-W	
	Cyrus 53-NE	
3H	Dalton 53-W	3,752
1H	Dana 55-C	599
1H	Danvers 59-W	11,108
	Dartmouth 76-E	6,493
	Dedham 58-S	10,792
2H	Deerfield 54-C	2,803
	Deer Island 58-SE	
4H*	Dennis 69-S	1,536
	Dennis Port 69-S	
	Devens 57-W	
	Dighton 66-S	2,574
	Dodge 64-N	
	Dorchester 58-SE	
	Dorchester Ctr. 58-SE	
	Douglass 64-E	2,181
	Dover 58-SW	867
	Dracut 57-NE	5,280
	Drury 53-N	
1H	Dudley 64-C	3,701
	Dunstable 57-N	353
2H*	Duxbury 67-C	1,553
	Dwight 55-W	
	East Billerica 58-W	
	East Boston 58-SE	
	East Boxford 58-NE	
	East Brewster 69-C	
2H	East Bridgewater 66-E	3,486
	East Brimfield 63-N	
1H	East Brookfield 64-NW	
	East Carver 67-C	
	East Dedham 58-S	
	East Deerfield 54-E	
	East Dennis 69-C	
	East Douglass 64-E	
	East Falmouth 68-S	
	East Foxboro 66-W	
	East Freetown 66-SE	
	Eastham 69-E	430
1H	Easthampton 54-S	11,261
	East Harwich 69-SE	
	East Holliston 65-N	
	East Lee 52-SW	
	East Longmeadow 62-E	2,352
	East Mansfield 66-C	
	East Milton 58-S	
3H*	East Northfield 55-NW	
	East Norton 66-C	
	Easton 66-C	5,041
	Eastondale 66-C	
	East Orleans 69-E	
2H	East Otis 61-N	
	East Pembroke 67-C	
2H	East Pepperell 57-N	
	East Princeton 56-C	
	East Sandwich 58-SE	
	East Saugus 58-E	
	East Taunton 66-S	
	East Templeton 56-W	
	East Walpole 66-NW	
	East Wareham 67-S	
	East Weymouth 67-NW	
	East Whately 54-E	
	East Windsor 53-C	
4H*	Edgartown	1,190
	Egypt 67-N	
	Ellis 66-NW	
	Elmwood 66-E	
1H	Enfield 55-S	790
	Erving 55-NW	1,295
	Essex 59-C	1,478
	Everett 58-C	40,120
1H†	Fairhaven 77-W	7,291
5H	Fall River 76-N	120,485
7H*	Falmouth 77-E	3,500
	Falmouth Heights 77-E	
	Farley 54-E	
	Farnams 53-W	
	Farnumsville 65-NW	
	Fayville 57-S	
	Feeding Hills 62-C	
	Fenway Sta. 58-S	
	Fisherville 65-NW	
1H	Fiskdale 65-NE	
3H	Fitchburg 56-N	41,029
	Flint (Incl. Sta.) 76-N	
	Florence (Incl. Sta.) 54-S	
	Forestdale 68-S	
	Forge Village 57-N	
	Fort Andrews 59-SW	
	Fort Warren 59-SW	
1H	Foxboro 66-W	4,136
2H	Framingham 57-S	17,033
	Framingham Center 57-S	
3H	Franklin 65-E	6,497
	Franklin Park 58-E	
	Furnace 55-E	
4H	Gardner 56-C	16,971
	Gay Head 77-S	144
1H	Georgetown 58-NE	2,004
2H	Gilbertville 55-S	
	Gleasondale 57-C	
	Glendale 52-S	
	Globe Village 64-NW	
15H*	Gloucester 59-C	22,947
	Goshen 53-E	224
1H	Grafton 65-NW	6,887
	Granby 54-SE	779
	Graniteville 57-N	
1H†	Granville 61-E	655
	Granville Ctr. 61-E	
5H*	Great Barrington 60-N	6,315
	Greenbush 67-N	
	Greendale 56-SE	
8H*	Greenfield 54-NE	15,462
4H*	Green Harbor 67-C	
	Greenwich 55-S	399
	Greenwich Village 55-C	
	Greenwood 58-C	
	Griswoldville 54-NW	
1H	Groton 57-N	2,185
	Grove Hall 58-S	
	Groveland 26-SE	2,650
1H	Hadley 54-C	2,784
1H	Halifax 67-W	563
	Hamilton 59-W	1,631
	Hampden 63-W	624
	Hancock 52-E	464
	Hanover 67-N	2,575
1H	Hanover Cen. 67-W	
	Hanson 67-W	1,910
	Harding 65-NE	
	Hardwick 55-S	3,085
	Hartsville 60-NE	
	Harvard 57-C	2,546
2H	Harwich 69-S	1,846
	Harwich Port 69-S	
	Hatchville 68-SW	
	Hatfield 54-S	2,651
	Hathorne 58-E	
3H	Haverhill 26-SE	53,884
	Hawley 53-E	390
	Hayden Row 65-N	
	Haydenville 54-S	
	Heath 53-NE	325
	Hebronville 65-E	
	Highland Sta. 62-NE	
	Hillsboro 54-E	
1H	Hingham 59-SW	5,604
	Hingham Center 67-NW	
	Hinsdale 53-W	1,065
	Holbrook 66-N	3,161
	Holden 56-S	2,970
	Holliston 65-N	2,707
	Holyoke 62-N	60,203
	Hoosac Tunnel 53-N	
	Hopedale 65-N	2,777
2H	Hopkinton 65-N	2,289
	Horseneck Beach 76-C	
2H*	Husatonic 52-S	
3H	Hubbardston 56-W	1,045
2H	Hudson 57-W	7,607
1H	Hull 59-SW	1,771
	Humarock 67-N	
2H	Huntingdon 61-NE	1,425
6H*	Hyannis 69-SW	
5H*	Hyannis Port 69-SW	

MASSACHUSETTS (Continued)

	Hyde Park 58-S	
5H	Indian Orchard 62-NE	
	Interlaken 52-SE	
3H	Ipswich 59-NW	6,201
	Island Creek 67-C	
	Islington 66-NW	
	Jamaica Plain 58-S	
3H	Jefferson 56-S	
	Kenberma 59-SW	
1H	Kendall Green 58-W	
1H	Kingston 67-C	2,505
	Lake Boon 57-C	
2H*	Lake Pleasant 54-E	
	Lakeville 66-SE	1,419
	Lancaster 56-E	2,461
	Lanesboro 52-E	1,054
	Lanesville 59-N	
	Laurel Park 54-S	
	Lawrence 58-N	94,270
4H*	Lee 52-SW	4,085
	Leeds 54-S	
	Leicester 64-N	3,635
5H*	Lenox 52-SE	2,691
	Lenoxdale 52-SW	
3H	Leominster 56-E	19,744
	Leverett 54-E	695
1H	Lexington 58-W	6,350
	Leyden 54-N	330
	Lincoln 57-E	1,042
	Linwood 65-NW	
	Little Neck 59-N	
	Lithia 53-E	
	Littleton 57-E	1,277
	Littleton Corner 57-C	
	Littleville 53-S	
	Locksvillage 55-W	
	Long Island 58-SE	
	Long Meadow 62-C	2,618
11H	Lowell 57-NE	112,759
	Ludlow 62-NE	7,470
	Lunenburg 56-NE	1,634
4H	Lynn 58-E	99,148
	Lynnfield 58-E	1,165
	Lynnfield Center 58-E	
	Lyonsville 54-N	
3H*	Magnolia 59-C	
2H	Malden 58-C	49,103
	Manchang 64-NE	
3H	Manchester 59-C	2,466
	Manomet 68-C	
2H	Mansfield 66-W	6,255
5H*	Marblehead 59-W	7,324
	Marblehead Neck 59-W	
4H*	Marion 77-N	1,288
8H	Marlboro 57-S	15,028
1H	Marshfield 67-C	1,379
	Marshfield Hills 67-N	
	Marstons Mills 68-S	
	Mashpee 68-S	242
	Mattapan 58-S	
2H	Mattapoisett 77-N	1,277
3H	Maynard 57-C	7,086
1H	Medfield 65-NE	3,595
	Medford 58-C	39,038
3H	Medway 65-NE	2,956
	Megansett 68-SW	
	Melrose 58-E	18,204
	Melrose Highlands 58-C	
1H†	Menahant 77-E	
	Mendon 65-NW	961
	Menemsha 77-S	
1H	Merrimack 26-E	2,173
1H	Methuen 58-N	15,189
1H	Middleboro 67-SW	8,453
	Middlefield 63-S	280
	Middleton 58-E	1,195
3H	Milford 65-N	13,471
	Millbrook 67-C	
3H	Millbury 64-NE	5,653
1H	Millers Falls 54-E	
	Millington 55-W	
1H	Millis 65-NE	1,485
	Mill River 60-NE	
	Millville 65-C	2,224
	Milton 58-S	9,382
3H†	Minot 67-N	
	Mittineague 62-N	
1H	Monponsett 67-W	
	Monroe Bridge 53-N	
3H	Monson 63-N	4,826
1H	Montague 54-E	7,675
	Montague City 54-NE	
	Montello 66-C	
5H*	Monterey 60-NE	282
	Montgomery 62-NW	229
1H†	Monument Beach 68-SW	
	Moores Corner 54-E	
	Mount Auburn 58-S	
	Mount Hermon 54-NE	
	Mount Tom 54-S	
	Myricks 66-S	
3H*	Nahant 59-W	1,318
5H*	Nantasket Beach 59-SW	
13H*	Nantucket	2,797
	Nashoba 57-E	
	Natick 57-SE	10,907
	Needham 58-SW	7,012
	Needham Heights 58-S	
6H	New Bedford 76-E	121,217
	New Boston 61-NW	
	New Braintree 55-SE	394
1H†	Newbury	1,303
2H	Newburyport 27-W	15,618
	New Lenox 52-SE	
	New Marlboro 60-NE	1,010
	New Salem 55-W	512
1H	Newton 58-S	46,054
	Newton Cen. 58-S	
	Newton Hlds. 58-S	
	Newton Lower Falls 58-SW	
	Newton Upper Falls 58-S	
	Newtonville 58-S	
	Nobscot 57-S	
	Nonquitt 77-W	
	Norfolk 65-NE	1,159
	North Abington 66-NE	
1H†	North Acton 57-C	
5H	North Adams 53-NW	22,282
	North Amherst 54-E	
6H*	Northampton 54-S	21,951
1H	North Andover 58-N	6,265
	North Ashburnham 56-N	
	North Attleboro 65-E	9,238
	North Bellingham 65-N	
	North Billerica 57-NE	
1H	Northboro 57-SW	1,753
	North Brewster 69-C	
	Northbridge 65-NW	10,174
	Northbridge Center 65-NW	
2H	North Brookfield 55-SE	2,610
	North Carver 67-C	
	North Chatham 69-SE	
	North Chelmsford 57-N	
	North Chester 53-S	
	North Cohasset 59-SW	
	North Dana 55-C	
	North Dartmouth 76-E	
	North Dighton 66-S	
	North Duxbury 67-C	
	North Eastham 69-E	
1H	North Easton 66-C	
	North Egremont 60-N	
1H†	North Falmouth 68-SW	
1H	Northfield Farms 54-NE	
	North Grafton 65-NW	
	North Hadley 54-SE	
	North Hanover 67-NW	
	North Harwich 69-S	
	North Hatfield 54-C	
	North Heath 53-NE	
	North Leverett 54-E	
	North Marshfield 67-N	
	North Middleboro 66-E	
	North Orange 55-N	
	North Oxford 64-N	
	North Pembroke 67-C	
	North Plymouth 67-C	
	North Prescott 55-C	
	North Reading 58-C	1,286
	North Scituate 67-N	
	North Stoughton 66-N	
	North Sudbury 57-E	
3H*	North Truro 69-N	
	North Uxbridge 65-W	
	North Westport 76-N	
	North Weymouth 58-SE	
	North Wilbraham 63-NW	
	North Wilmington 58-C	
	Norton 66-W	2,374
	Norwell 67-N	1,348
2H	Norwood 66-NW	12,627
19H†	Oak Bluff 77-E	1,047
	Oakdale 56-C	
	Oakham 56-W	477
	Ocean Bluff 67-C	
	Ocean Grove 76-NE	
7H	Onset 77-NE	
	Orange 55-N	5,393
1H	Orleans 69-E	1,012
3H*	Osterville 68-SE	
	Otis 61-NW	361
	Otter River 56-NW	
1H	Oxford 64-N	3,820
3H	Palmer 63-N	9,896
	Paxton 56-S	489
4H	Peabody 59-W	19,552
1H	Pemberton 59-SW	
	Pembroke 67-W	1,358
	Penikese 77-W	
1H	Pepperell 57-NW	2,468
1H	Peru 53-C	149
1H	Petersham 55-C	642
	Phillipston 56-C	354
4H*	Pigeon Cove 59-N	
11H*	Pittsfield 52-E	41,763
	Plainfield 53-C	332
	Plainville 65-E	1,365
	Pleasant Lake 69-S	
6H*	Plymouth 67-C	13,045
	Plympton 67-C	469
	Pocasset 68-SW	
	Ponkapog 66-N	
	Pottersville 66-SW	
	Prescott 55-W	236
	Prides Crossing 59-W	
2H†	Princeton 56-C	682
	Princeton Depot 56-C	
4H†	Provincetown 69-N	4,246
6H*	Quincy 58-SE	47,876
1H†	Quissett 77-E	
	Randolph 66-N	4,756
	Raynham 66-C	1,695
	Raynham Center 66-C	
1H	Reading 58-C	7,439
1H	Readville 66-N	
	Rehoboth 66-SW	2,065
	Revere 58-E	28,823
	Richmond 52-S	561
	Richmond Furnace 52-S	
	Ringville 53-S	
	Rivermoor 67-N	
	Rochdale 64-N	
	Rochester 77-NW	1,047
	Rock 67-SW	
2H	Rockland 67-NW	7,544
2H†	Rockport 59-N	3,878
	Roslindale 58-S	
	Rowe 53-N	333
1H	Rowley 59-NW	1,249
	Roxbury 58-S	
	Roxbury Crossing 58-S	
	Royalston 55-N	819
	Russell 62-NW	1,237
1H	Rutland 56-C	1,743
	Sagamore 68-C	
3H*	Sagamore Beach 68-C	
8H*	Salem 59-W	42,529
3H†	Salisbury Beach	
	Sand Hills 67-N	
2H	Sandwich 68-C	1,458
	Santuit 68-S	
	Saugus Center 58-E	10,874
	Saundersville 64-NE	
	Savoy 53-C	436
	Savoy Center 53-N	
	Saxonville 57-S	
3H	Scituate 67-N	2,534
	Scituate Center 67-N	
	Sea View 67-N	
	Seekonk 65-SE	2,898
	Segreganset 66-S	

MASSACHUSETTS (Continued)

2H	Sharon 66-NW	2,467
	Shattuckville 54-NW	
	Shawsheen 58-C	
1H	Sheffield 60-N	1,435
2H	Shelburne Falls 54-N	
	Sheldonville 65-C	
	Sherborn 57-SE	1,558
2H	Shirley 57-W	2,260
	Shirley Center 57-W	
	Shore Acres 67-N	
	Shrewsbury 56-SE	3,708
	Shutesbury 55-W	242
1H†	Siasconset	
	Silver Lake 58-C	
	Smiths 55-SW	
	Somerset 66-S	3,520
2H	Somerville 58-C	93,091
	South Acton 57-C	
	South Amherst 54-SE	
	Southampton 62-N	
	South Ashburnham 56-N	
	South Ashfield 54-W	
	South Athol 55-C	
	South Attleboro 65-E	
	South Barre 55-E	
	South Berlin 57-SW	
1H†	Southboro 57-S	1,838
	South Boston 58-SE	
1H	South Braintree 66-N	
	South Brewster 69-C	
3H	Southbridge 63-E	14,245
	South Byfield 59-NW	
	South Carver 67-S	
	South Chatham 69-SE	
	South Chelmsford 57-E	
	South Dartmouth 77-W	
2H	South Deerfield 54-C	
	South Dennis 69-S	
	South Duxbury 67-C	
1H†	South Easton 66-C	
	South Egremont 60-N	
	South Essex 59-C	
	Southfield 60-E	
	South Gardner 56-C	
	South Groveland 58-NE	
2H	South Hadley 54-SE	5,527
	South Hadley Falls 62-NE	
	South Hamilton 59-W	
	South Hanover 67-W	
	South Hanson 67-W	
	South Harwich 69-S	
	South Hyannis 69-SW	
	South Lancaster 57-W	
	South Lee 52-SW	
	South Lincoln 57-E	
	South Middleboro 67-SW	
	South Middleton 58-E	
1H	South Natick 57-SE	
	South Orleans 69-E	
	South Royalston 55-NE	
	South Sandisfield 61-NW	
1H	South Sudbury 57-S	
	South Swansea 76-N	
	South Truro 69-N	
	South Vernon 54-NE	
	Southville 57-S	
	South Walpole 66-W	
	South Wareham 67-S	
	South Wellfleet 69-E	
	South Westport 76-S	
	South Weymouth 66-NE	
	Southwick 62-E	1,194
	South Williamstown 52-NE	
	South Worthington 53-SE	
	South Yarmouth 69-S	
1H	Spencer 64-N	5,930
23H	Springfield 62-NE	129,614
	Squantum 58-SE	
	Standish 67-C	
	State Farm 66-E	
	State Line 52-S	
	Sterling 56-E	1,305
	Sterling Jct. 56-C	
	Still River 57-W	
4H*	Stockbridge 52-S	1,764
3H	Stoneham 58-C	7,873
	Stonybrook 58-SW	
2H	Stoughton 66-N	6,865
	Stowe 57-C	1,101
	Straits Pond 59-SW	
3H	Sturbridge 63-NE	1,573
	Sudbury 57-E	1,121
1H	Sunderland 54-E	1,289
5H*	Swampscott 59-W	8,101
	Swansea 76-N	2,334
	Swift River 53-C	
3H	Taunton 66-S	37,137
	Teaticket 77-E	
1H†	Templeton 55-E	4,019
	Tewksbury 58-NW	4,450
	Thorndike 63-NW	
	Three Rivers 63-NW	
	Thwaites 66-S	
	Tolland 61-N	192
1H	Topsfield 58-NE	900
	Tomsett 76-NW	
1H	Townsend 56-NE	1,575
	Townsend Harbor 56-N	
1H†	Truro 69-N	554
	Tufts College 58-C	
	Tully 55-N	
3H	Turners Falls 54-NE	
	Tyngsboro 57-N	1,044
	Tyringhamm 61-NW	267
	Unionville 65-C	
	Uphams Corner 58-S	
1H	Upton 65-NW	1,693
2H	Uxbridge 65-W	5,384
4H*	Vineyard Haven 77-E	
	Waban 58-SW	
3H	Wakefield 58-C	13,025
2H	Wales 63-C	419
1H	Walpole 66-NW	5,446
2H	Waltham 58-C	30,915
	Wamesit 58-NW	
	Waquoit 68-S	
	Ward Hill 58-N	
2H	Ware 63-N	8,525
2H*	Wareham 68-E	4,415
2H	Warren 63-N	3,467
	Warwick 55-NW	327
	Washington 53-SW	240
	Watertown 58-S	21,457
	Waterville 55-NE	
	Watson 53-E	
	Waverly 58-C	
1H	Wayland 57-SE	1,935
5H*	Webster 64-C	13,258
	Wellesley 58-SW	6,224
3H	Wellesley Farms 58-SW	
	Wellesley Hills 58-SW	
4H*	Wellfleet 69-E	826
	Wendell 55-W	346
	Wendell Depot 55-C	
	Wenham 59-W	1,090
	West Acton 57-C	
	West Auburn 64-N	
	West Barnstable 68-SE	
	West Berlin 57-W	
1H	Westboro 57-SW	5,789
	West Boxford 58-NE	
	West Boylston 56-S	1,624
	West Brewster 69-S	
	West Bridgewater 66-C	2,908
3H	West Brookfield 63-N	1,281
	West Chatham 69-SE	
	West Chelmsford 57-NE	
	West Chesterfield 53-S	
	West Crop 77-E	
1H	West Cummington 53-C	
	Westdale 66-E	
	West Dennis 69-S	
	West Dudley 64-C	
	West Duxbury 67-C	
	West Falmouth 68-SW	
5H	Westfield 62-NW	18,604
	Westford 57-N	3,170
	West Groton 57-NW	
	West Hanover 67-NW	
1H	West Harwich 69-S	
	West Hatfield 54-C	
	West Hawley 53-C	
	West Hyannisport 69-SW	
	West Leyden 54-N	
	West Lynn 58-E	
	West Mansfield 66-W	
	West Medford 58-C	
	West Medway 65-N	
	West Millbury 64-NE	
	Westminster 56-C	1,343
	West Newton 58-S	
	Weston 58-SW	2,282
	West Otis 61-NW	
	West Peabody 58-E	
	Westport 76-C	3,115
	Westport Point 76-C	
	West Roxbury 58-S	
	West Rutland 56-S	
	West Somerville 58-C	
	West Springfield 62-C	13,443
	West Sterling 56-E	
	West Stockbridge 52-S	1,058
	West Stoughton 66-N	
	West Tisbury 77-SE	345
	West Townsend 56-NE	
	West Upton 65-NW	
	West Wareham 67-SW	
	West Warren 63-N	
	Westwood 66-NW	1,358
	West Worthington 53-C	
1H	West Yarmouth 69-S	
3H	Weymouth 66-NE	15,057
1H	Whatley 54-C	1,234
	Wheelwright 55-SE	
	White Horse Beach 68-C	
	White Valley 55-E	
1H	Whitinsville 65-NW	
1H	Whitman 66-E	7,147
	Wianno 68-SE	
2H†	Wilbraham 63-NW	2,780
	Wilkinsonville 64-NE	
1H	Williamsburg 64-S	1,866
	Williamstown 53-NW	3,707
3H*	Williamsville 56-W	
	Willimansett 62-NE	
	Wilmington 58-C	2,581
4H	Winchendon 55-NE	5,904
	Winchester 58-C	10,485
	Windsor 53-C	403
4H	Winthrop 58-E	15,455
1H	Woburn 58-C	16,574
	Wollaston 58-SE	
3H	Woods Hole 77-E	
	Woodville 65-N	
27H	Worcester 56-S	179,754
	Woronoco 61-NE	
1H	Worthington 53-C	409
	Wrentham 65-E	2,808
1H	Yarmouth 69-SW	1,229
	Yarmouth Port 69-SW	
	Zoar 53-N	

RHODE ISLAND

	Abbottrun 65-C	
	Adamsville 76-C	
	Albion 65-C	
	Allenton 75-C	
	Alton 74-E	
	Anthony 75-N	
2H*	Apponaug 75-N	
	Arcadia 74-E	
	Arnolds Mills 65-C	
	Arctic 75-N	
	Ashaway 74-E	
	Ashton 65-C	
	Barrington 76-NW	3,897
15H†	Block Island (not shown)	
	Bradford 74-SE	
	Bridgeton 64-E	
5H	Bristol 76-NW	11,375
	Bristol Ferry 76-W	
	Burrillville 65-S	8,606
1H†	Buttonwoods 75-NE	
	Canonchet 74-E	
	Carolina 75-W	
	Centerdale 65-S	
	Centerville 75-N	
1H	Central Falls 65-S	24,174
	Charlestown 75-SW	759
1H	Chepachet 65-W	
	Clayville 65-SW	
	Conimicut 75-NE	
	Coventry 75-NW	5,670
	Cowesett 75-N	
	Cranston 65-S	29,407
	Crompton 75-N	
	Davisville	
1H	East Greenwich 75-N	3,290
	East Providence 65-SE	21,793
	Edgewood 65-SE	
	Elmwood 65-S	
	Escoheag 74-E	
	Esmond 65-S	
	Exeter 75-C	1,033
	Fiskeville 75-N	
	Forestdale 65-W	
	Fort Greble 75-C	
	Foster 64-SE	905
	Foster Center 64-SE	
	Georgiaville 65-C	
	Glendale 65-W	
	Gould 75-C	
	Greene 74-NE	
	Greenville 65-S	
	Greystone 65-S	
	Hamilton 75-C	
	Harmony 65-SW	
	Harrisville 65-W	
	Hillsgrove 75-N	
	Homstead 76-W	
	Hope 75-N	
	Hope Valley 74-E	
	Hopkinton 74-E	2,316
	Howard 75-N	
	Hoxsie 75-NE	
7H*	Jamestown 75-E	1,633
	Johnston 65-S	6,855
	Kenyons 75-W	
	Kingston 75-C	
	LaFayette 75-C	
	Liberty 75-C	
2H*	Little Compton 76-C	1,389
	Longmeadow 75-NE	
	Lonsdale 65-C	
	Manville 65-C	
	Mapleville 65-W	
8H†	Narragansett Pier 75-C	993
	Nasonville 65-W	
	Natick 75-N	
11H*	Newport 76-W	30,255
	North Providence 65-S	7,697
	North Scituate 65-SW	
	Norwood 75-N	
	Oakland 65-W	
	Oakland Beach 75-NE	
	Oak Lawn 75-N	
	Olneyville 65-S	
1H	Pascoag 64-SE	
4H	Pawtucket 65-SE	64,248
	Peace Dale 75-C	
2H	Phenix 75-N	
	Pinehill 75-W	
	Pleasant View 74-SE	
	Pontiac 75-N	
2H*	Portsmouth 76-W	2,590
	Potter Hill 74-SE	
15H	Providence 65-S	237,595
	Prudence 75-E	
6H*	Quonochontaug	
	River Point 75-N	
1H	Riverside 65-SE	
	Rockland 65-SW	
	Rockville 74E	
	Sakonnet 76-C	
	Saunderstown 75-C	
	Saylesville 65-C	
	Shannock 75-W	
	Shawomet 75-NE	
	Slatersville 65-W	
	Slocums 75-C	
	South Scituate 65-SW	
	Stillwater 65-C	
	Summit 74-NE	
	Thornton 65-S	
1H	Tiverton 76-C	3,894
	Tiverton Four Corners 76-C	
	Usquepaugh 75-W	
	Valley Falls 65-C	
7H*	Wakefield 75-C	
	Wallum Lake 64-E	
2H	Warren 76-NW	7,841
	Warwick 75-NE	13,481
	Washington 75-NW	
5H*	Watch Hill 74-S	
	Weekapaug 74-SE	
	West Barrington 75-NE	
7H*	Westerly 74-SE	9,952
	West Greenwich Cen. 74-NE	367
	West Kingston 75-W	
3H†	Wickford 75-C	
	Wood River Jct. 75-W	
	Woodville 74-E	
6H	Woonsocket 65-C	43,496
	Wyoming 74-E	

CONNECTICUT

	Abington 64-SW	
	Addison 72-NE	
	Allyns 74-W	
	Amston 73-NW	
	Andover 73-NW	389
2H	Ansonia 71-SW	17,643
	Ashford 63-SE	673
	Attawangan 64-S	
	Avon 61-SE	1,534
	Ballouville 64-S	
	Baltic 73-E	
	Bantam 70-NE	
	Barkhamsted 61-C	719
1H†	Beach Park 72-SE	
	Beacon Falls 71-W	1,593
	Beckley 72-N	
1H	Berlin 72-N	4,298
2H	Bethel 70-S	3,201
	Bethlehem 70-NE	536
	Black Hall 73-SW	
	Bloomfield 62-S	2,394
	Boardman 70-C	
	Bolton 63-SW	448
	Bolton Notch 63-SW	
	Bottsford 70-SE	
	Bozrahville 73-C	858
	Branchville 70-S	
7H*	Branford 72-SW	6,627
4H	Bristol 71-N	20,620
10H	Bridgeport 79-C	143,555
	Bridgewater 70-C	481
	Broad Brook 62-E	
	Brookfield 70-C	896
	Brookfield Cen. 70-C	
1H†	Brooklyn 64-S	1,655
	Buckland 62-SE	
	Burnside 62S	
	Burrville 61-S	
3H	Canaan 60-C	561
	Cannondale 78-E	
	Canterbury 74-NW	896
	Canton 61-SE	2,549
	Canton Cen. 61-S	
	Centerbrook 73-SW	
	Centerhill 61-C	
	Central Village 74-N	
	Chaplin 63-SE	385
	Chatham 72-E	
1H	Cheshire 71-E	2,855
	Chester 72-E	1,675
	Chestnut Hill 73-N	
	Clark's Corner 63-SE	
	Clarks Falls 74-C	
2H	Clinton 72-SE	1,217
	Clintonville 72-SW	
	Colchester 73-C	2,050
	Colebrook 61-C	492
1H	Collinsville 61-S	
	Columbia 73-N	706
	Cornwall 60-S	834
2H	Cornwall Bridge 60-S	
	Coscob 78-S	
2H*	Crescent Beach 73-S	
	Cromwell 72-C	2,454
6H	Danbury 70-W	22,325
2H	Danielson 64-S	
1H	Darien 78-C	4,184
1H	Deep River 73-SW	
1H	Derby 71-S	11,238
	Durham 72-C	959
	Durham Cen. 72-C	
	Eagleville 63-S	
	East Berlin 72-N	
	East Canaan 60-C	
	Eastford 63-E	496
	East Glastonbury 72-NE	
	East Granby 62-C	1,056
3H	East Haddam 75-W	2,312
3H*	East Hampton 72-E	2,394
1H	East Hartford 62-S	11,648
	East Hartland 61-C	
	East Haven 71-SE	3,520
	East Killingly 64-C	
	East Lyme 73-S	2,291
	East Morris 71-NW	
	East River 72-S	
	East Thompson 64-C	
	East Windsor Hill 62-S	
	East Woodstock 64-C	
	Ellington 62-E	2,127
	Elliott 64-SW	
	Elmwood 72-NW	
2H	Enfield 62-E	11,719
2H	Essex 73-SW	2,815
	Fabyan 64-C	
1H	Fairfield 79-C	11,475
	Fairhaven 71-SE	
1H	Falls Village 60-C	
1H	Farmington 72-NW	3,844
	Fitchville 73-C	
1H	Forestville 71-N	
	Gales Ferry 73-E	
	Gaylordsville 70-NW	
	Georgetown 70-S	
	Gildersleeve 72-C	
	Glasgo 74-C	
2H	Glastonbury 72-N	5,592
	Glenbrook 78-C	
	Glenville 78-SW	
	Goshen 60-SE	675
	Granby 61-E	1,342
	Greens Farms 79-W	
	Greenville 74-W	
6H*	Greenwich 78-SW	22,123
	Griswold 74-C	4,220
	Grosvenor Dale 64-C	

CONNECTICUT (Continued)

	Groton 73-SE	9,227
	Groton Long Point 74-SW	
	Grove Beach 72-SE	
3H*	Guilford 72-S	2,808
	Haddam 72-E	1,736
	Hadlyme 73-W	
	Hamburg 73-SW	
2H	Hamden 71-S	8,611
	Hampton 64-SW	475
	Hanover 73-NE	
19H	Hartford 62-S	138,036
	Hawleyville 70-C	
	Hazardville 62-E	
	Hebron 73-NW	915
1H	Higganum 72-E	
	Highland Park 62-SE	
	Highwood 71-S	
	Hockanum 72-N	
	Hop River 73-N	
	Ivoryton 73-SW	
1H	Jewett City 74-C	
	Kensington 72-NW	
1H	Kent 70-NW	1,086
1H	Killingly 64-S	8,178
	Lakeside 70-NE	
3H	Lakeville 60-C	
	Lebanon 73-N	1,343
	Leonard Bridge 73-N	
	Lime Rock 60-C	
1H	Litchfield 71-NW	3,180
	Little River 72-C	
	Long Hill 70-SE	
	Lords Point 74-S	
3H*	Lyme 73-SW	674
3H*	Madison 72-S	1,857
	Manchester 62-SE	18,370
	Manchester Green 62-SE	
	Mansfield 63-S	2,574
	Mansfield Center 63-S	
	Mansfield Depot 63-SW	
	Marble Dale 70-N	
	Marion 71-C	
	Mechanicsville 64-C	
	Melrose 62-E	
2H	Meriden 72-W	34,764
	Merrow 63-S	
	Middlebury 71-W	1,067
	Middlefield 72-C	1,047
	Middle Haddam 72-E	
7H	Middletown 72-C	22,129
13H*	Milford 79-E	10,193
	Milldale 71-E	
	Mill Plain 70-SW	
	Millstone 73-SE	
	Montville 73-E	3,411
2H	Moodus 73-W	
	Moosup 74-N	
	Morris 70-NE	499
	Mt. Carmel 71-E	
4H	Mystic 74-S	
3H	Naugatuck 71-C	15,051
8H	New Britain 72-NW	59,316
4H	New Canaan 78-C	3,895
1H	New Hartford 61-S	1,781
15H	New Haven 71-S	162,537
	Newington 72-N	2,381
	Newington Jct. 72-N	
9H	New London 73-SE	25,688
6H*	New Milford 70-C	4,781
7H*	New Preston 70-N	
1H	Newtown 70-C	2,751
3H	Niantic 73-S	
3H*	Noank 74-SW	
3H*	Norfolk 61-W	1,229
	Noroton 78-SE	
	Noroton Hts. 78-SE	
	North Canton 61-SE	
	Northfield 71-NW	
	Northford 72-SW	
	North Franklin 73-N	
	North Granby 61-E	
	North Grosvenor Dale 64-C	
	North Hartland 61-C	
	North Haven 71-SE	1,968
	North Plain 73-C	
	North Stonington 74-C	1,144
	Northville 70-N	
	North Westchester 73-W	
	North Windham 73-NE	
	North Woodbury 70-E	
	North Woodstock 64-C	
7H*	Norwalk 78-E	27,743
8H	Norwich 73-E	29,685
	Norwichtown 73-E	
	Oakdale 73-C	
	Oakville 71-W	
	Old Mystic 74-S	
	Oneco 74-N	
8H*	Orange 71-S	16,614
	Oronoque 79-C	
	Packer 74-NW	
	Pequabuck 71-N	
	Pine Meadow 61-S	
1H†	Pine Orchard 72-SW	
1H	Plainfield 74-N	7,926
2H	Plainville 71-NE	4,114
1H	Plantsville 71-C	
	Pleasant Valley 61-C	
	Plymouth 71-N	5,942
	Pomfret 64-E	1,454
	Pomfret Cen. 64-S	
	Poquonock 62-C	
	Poquonock Bridge 74-SW	
	Portland 72-C	3,644
	Preston 74-W	2,743
3H	Putnam 64-C	8,397
	Quaker Hill 73-SE	
	Quinebaug 64-E	
	Redding 70-S	1,315
	Redding Ridge 70-S	
3H	Ridgefield 70-SW	2,707
	Riverside 78-S	
	Riverton 61-C	
	Rockfall 72-C	
1H	Rockville 63-SW	
	Rockyhill 72-N	1,633
	Romford 70-N	
	Rowayton 78-E	
	Roxbury 70-C	647
1H†	Sachem Head 72-S	
2H	Salisbury 60-C	2,497
1H	Sandy Hook 70-E	
	Saugatuck 78-E	
	Saybrook 73-SW	2,325
4H	Saybrook Point 73-SW	
	Scitico 62-E	
	Scotland 73-NE	391
4H	Seymour 71-S	6,781
2H	Sharon 60-SW	1,585
2H	Shelton 71-SW	9,475
2H	Short Beach 71-SE	
	Silver Lane 62-S	
	Simsbury 62-SW	2,958
	Somers 63-W	1,673
	Somerville 62-E	
4H*	Sound Beach 78-S	
	Soundview 13-S	
	South Britain 70-C	
	Southbury 70-E	1,093
	South Coventry 63-S	
	South Glastonbury 72-N	
2H	Southington 71-E	8,440
	South Kent 70-NW	
	South Lyme 73-S	
5H	South Manchester 62-SE	
	South Meriden 72-W	
	South Norwalk 78-E	
	Southport 79-C	
	South Wethersfield 72-N	
	South Willington 63-S	
	South Windham 73-N	
	South Windsor 62-S	2,142
	South Woodstock 64-C	
	Springdale 78-C	
	Stafford 63-C	5,407
2H	Stafford Springs 63-C	
	Staffordville 63-C	
6H	Stamford 78-S	40,067
	Stepney Depot 70-SE	
	Sterling 74-N	1,266
	Stevenson 70-SE	
4H*	Stonington 74-S	10,236
3H†	Stony Creek 72-SW	
	Storrs 63-S	
2H	Stratford 79-C	12,347
1H	Suffield 62-C	4,070
	Taconic 60-C	
	Taftville 74-W	
	Talcottville 62-SE	
	Tariffville 62-C	
2H	Terryville 71-N	
1H	Thomaston 71-NW	3,993
1H	Thompson 64-C	5,055
2H	Thompsonville 62-E	
	Tolland 63-SW	1,049
2H	Torrington 61-SW	22,055
	Tracy 71-E	
	Trumbull 79-C	2,597
	Twin Lakes 60-C	
	Tylerville 72-E	
	Uncasville 73-E	
	Union City 71-C	
2H	Unionville 61-SE	
	Vernon 62-SE	8,898
	Versailles 74-W	
	Voluntown 74-C	656
2H	Wallingford 72-W	12,010
	Wapping 62-SE	
2H	Warehouse Point 62-C	
	Warrenville 63-SE	
	Washington 70-N	1,619
	Washington Depot 70-N	
8H	Waterbury 71-C	91,715
2H*	Waterford 73-S	3,935
	Watertown 71-W	6,060
	Waterville 71-C	
	Wauregan 64-S	
	Weatogue 62-SW	
4H*	Westbrook 72-SE	849
1H	West Cheshire 71-E	
	West Cornwall 60-S	
	Westford 63-C	
	West Goshen 60-SE	
	West Granby 61-E	
	West Hartford 62-SW	8,854
	West Hartland 61-C	
	West Haven 71-S	
	West Morris 70-NE	
	West Mystic 74-SW	
	Westport 79-W	5,114
	West Redding 70-S	
	West Simsbury 61-SE	
	West Suffield 62-C	
	Westville 71-S	
	West Willington 63-S	
	Wethersfield 72-N	4,342
	Whitneyville 71-SE	
3H	Willimantic 73-N	
	Wilson 62-S	
	Wilsonville 64-C	
	Winchester Center 61-W	9,019
1H	Windham 73-NE	13,801
	Windsor 62-S	5,630
1H	Windsor Locks 62-C	3,554
	Windsorville 62-E	
4H	Winsted 61-C	
2H	Woodbury 70-E	1,698
8H*	Woodmont 79-E	
	Woodstock 64-C	1,767
	Woodstock Valley 64-W	
	Yalesville 72-W	
	Yantic 73-E	

SUGGESTIONS

HOW TO USE THIS BOOK

To find a place, the general location of which is known to you, refer to the key map pasted into the front cover. The numbered rectangles give the areas covered by each map page. It is much quicker to refer to the key map than to hunt through the pages for a map of the desired area.

If you do not know even the general location of a place, refer to the alphabetical index in the back of the book. It will give you the page number and the position on the page.

If you want a map of the area north, south, east or west of a particular page, do not bother even to refer to the key map. The numbers of pages showing adjoining areas are always given on the margin of the page.

Pages are arranged in grids, like a checker board, and are numbered from left to right and down the page.

Note that pages over-lap. Every town shown adjacent to the margin of a page is repeated on the page showing the adjoining area.

In planning a trip, use the key map. It gives the best routes and the distances between the principal towns and highway junctions.

Signs and symbols are fully explained on page 2. This is valuable information, prepared at great expense, and the user of this book, to get full value, should familiarize himself with the system of symbolizing.

PUBLISHER'S EXPLANATION

The series of maps contained in this volume has been built up and perfected over a long period of years. As these maps show every highway within the area which they embrace, and a vast amount of other detail now shown on ordinary maps, the labor of preparation and the possibilities for error have been thousands of times greater than on an ordinary "road map" or "guide book." Such publications usually confine their attention to main traveled routes, a simple and inexpensive proposition compared to the preparation of maps of such detail as those contained within the covers of this book. It is inevitable that in so tremendous an undertaking errors will occur. It is not the absence of error, a condition which can never be achieved in map making, but the remarkably small percentage of errors compared with other publications that has placed National Survey maps in a class by themselves for accuracy and completeness of detail.

Whenever an inaccuracy or an omission is discovered by the user of this book, the publishers will count it a favor to have the matter brought to their attention, and particularly request that in such cases as definite and specific information be furnished as possible, to make an immediate investigation and correction of the error possible. While over a thousand local officials have checked over the maps for their various districts and co-operated with us in the accumulation of data in this particular volume, a work of so large a magnitude never becomes perfected to such a point that additional revisions may not be made to good advantage.

In preparing this series of maps no effort or expense has been spared in striving for completeness and accuracy. The observing user of these maps will quickly recognize that they represent a labor of love, and not simply an effort at money making.

A word of explanation regarding the cost of preparing these maps is pertinent, because we find that some customers are momentarily deceived as to value by the relatively small size of this book of maps compared with the thickness of various automobile books containing advertising matter. The bulk of such books is made up largely of ads; and the cost of preparing typed running directions over main routes is trifling compared to the cost of preparing complete detailed maps of scientific accuracy which cover everything and serve a man equally well when he is off on a detour or back in the wilds on a fishing trip. Furthermore, these maps are lithographed in colors, and as each color has to be printed from a different plate as a separate operation, this adds greatly to the cost. Every effort has been made to keep the bulk of these volumes down, and therein lies one of the great advantages of maps over running directions, in that

they give more complete and detailed information in a much more portable and compact form.

The publishers wish particularly to call to the attention of the purchasers of this volume the fact that the purchase price does not represent simply paper, printing and binding, which were a comparatively small item in the total cost of preparation of this book. By far the larger proportion of the price paid for these maps is paid for **service**, or, in other words, for the professional services and expense involved in making the maps and in keeping them constantly revised and up to date. The cost of this service would be many times the sale price of the maps were it not for the fact that by unique methods of distribution, resulting in very large editions, the cost of this service is distributed among so many customers as to make it fall lightly upon each.

In order to get this large distribution we do not depend upon ordinary retail channels alone, but make a systematic man-to-man canvass throughout the entire area covered by the maps. This work is carried on by a body of especially trained men who work on a combined salary and commission basis in exclusive territory. It is composed largely of college students who work during their vacations, but as the sales force is constantly enlarging there is usually an opportunity for other men who are suitably qualified. These men receive a thorough training at the hands of experienced salesmen, they operate under the field management of an experienced salesman during their first season, and at all times are under the direct management of a trained executive in the office. The high quality of the product, its great practical usefulness for travel and for reference, and the comparatively small figure at which it is priced, result in very large sales, and consequently large earnings for the men engaged.

As the work of The National Survey is constantly enlarging, the publishers will be glad at any time to hear from customers who, as a result of use of the maps and recognition of their very great value and salability, may be interested in an opportunity to join the sales force of the organization.

If interested in this opportunity, fill out, detach and mail the blank on the opposite page.

THE PUBLISHERS.

REGISTRATION BLANK

Place.....

Date.....

The National Survey,
Topographical Offices,
Chester, Vermont.

Gentlemen:

I am interested in the possibility of securing a position on your sales force, and request that you send, without obligation to me, information about the work. In the meantime, I submit the following information, with the understanding that it does not commit me in any way to accept a position if offered:

Age?.....Nationality?.....Married or Single?.....

Education? .....

Present employment?.....

Previous experience?.....

Do you desire full time or part time work?.....

How far from home would you be willing to go if given a position?.....

.....

.....

On what date could you start work?.....

Home address?.....

Present address?.....

Telephone number?.....

Name.....

THE HOME OF THE NATIONAL SURVEY

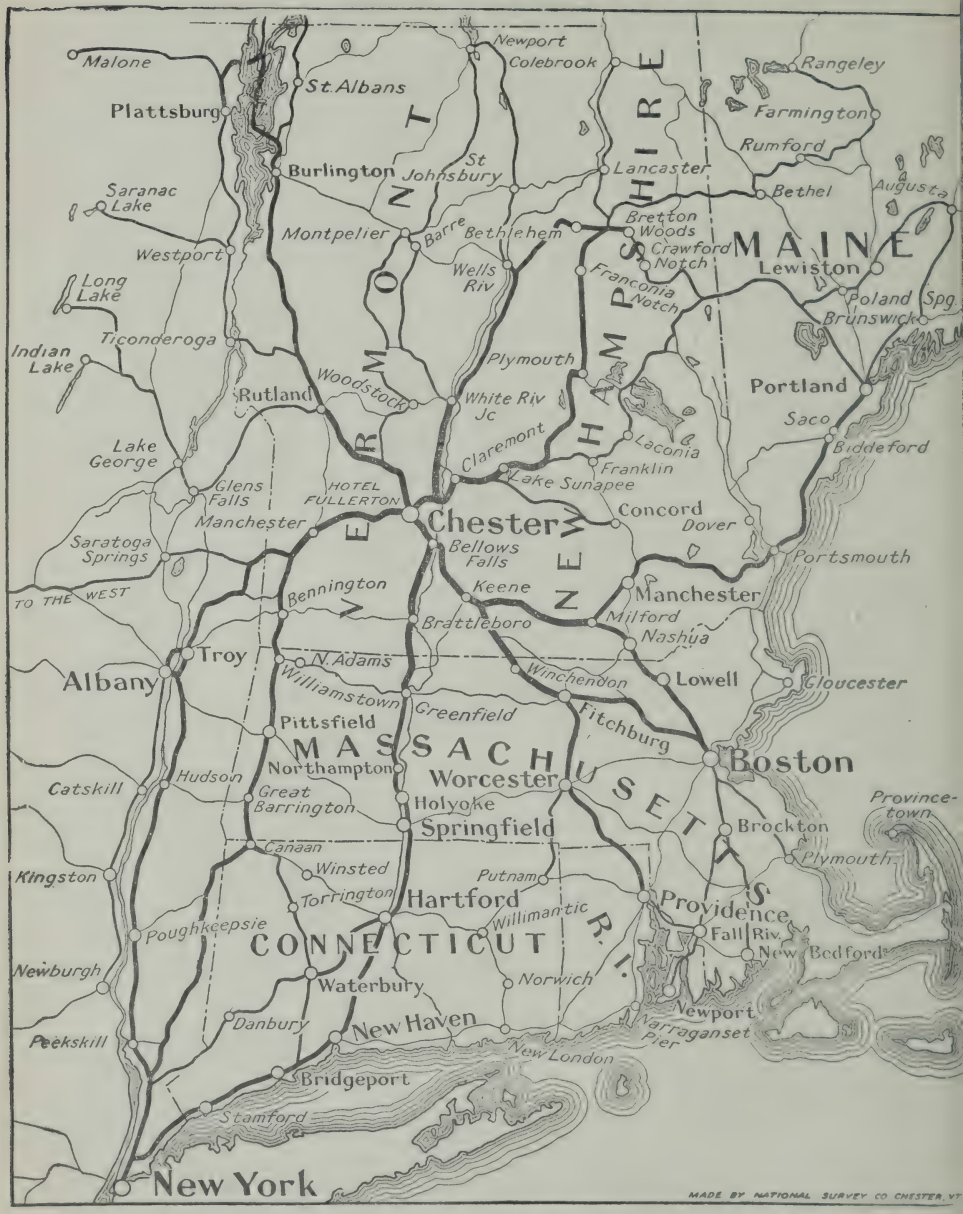

Above is an advertising map illustrative of one of the many kinds of special map work we are equipped to do. You will notice that according to this map, "All roads lead to Chester." Let us get up a map for you. We can show your town as the center of the universe!

All users of NATIONAL SURVEY maps are invited to visit our Topographical Offices when passing through Chester. You will find our delightful little Inn a fine place to stop.

THE NATIONAL SURVEY, CHESTER, VERMONT

MAP MOUNTING

We are in a position to furnish any kind of map mounting to order. We will supply not only our own maps, but any map on the market, mounted in any way desired.

SPRING ROLLER CABINETS

Our Spring Roller Cabinets contain a window curtain roller. The map is cloth backed and firmly attached to this roller. When out of use it rolls up within the cabinet, where it is entirely concealed and fully protected from dust or other damage.

MULTIPLE ROLLER CABINETS

Our Multiple Roller Cabinets contain a series of rollers mounted within one cabinet, containing slits through which the map is drawn, and which are entirely closed by the stick at the bottom of the map when it is rolled up, making the cabinet dust proof. Any desired number of rollers up to twelve can be supplied in one cabinet. This makes a very handsome and practical fixture for office, library or home use.

MULTIPLEX FIXTURES

These are metal frames, each frame holding maps on both sides. The frames are pivoted to a central standard. Standards may be supplied designed to stand on the floor or to be attached to the side wall. These fixtures are much more expensive than Spring Roller Cabinets, but are especially useful where it is desired to mount a large number of maps flat for use with tacks, etc., for frequent consultation. A special circular describing this fixture fully in its various forms and sizes will be sent upon request.

TACK BOARD MOUNTING

All of our maps can be supplied on tack board, and with a washable finish, if desired. We will mount any other maps in this manner to order.

THE NATIONAL SURVEY
CHESTER, VERMONT

WE ALSO PUBLISH A NEW

OFFICIAL MAP OF THE UNITED STATES

Showing all main highways, as well as every railroad in the United States, with distances, populations, and a thousand other useful, interesting and educational features.

Especially useful in planning long trips either by car or rail or by steamer, because the best through routes are plainly distinguished.

The complete state highway systems are shown, as well as every railway and steamer line, and every place of over a thousand inhabitants in the United States is indexed and the population given.

Published in sectionized form like this book, or in fourteen other forms to fit every need and purpose.

Size	Style	Description	Price Each
64 x 42 Inches	No. 1	On tough paper, folding into 10-ply Photo Mount covers 5½ x 11	$3.00
52 x 33 "	" 1B	The same map reduced to a smaller scale. Covers 5 x 10	2.00
64 x 42 "	" 2	Cloth mounted, folding into 10-ply Photo Mount covers 5½ x 11	4.00
52 x 33 "	" 2B	The same map and mounting reduced in size and scale	3.00
64 x 42 "	" 3	Wall form. Cloth mounted. Sticks top and bottom	5.00
52 x 33 "	" 3B	The same map and mounting reduced to a smaller size and scale	4.00
64 x 42 "	" 4	Wall form on Cloth with Spring Roller and Board Back	8.00
52 x 33 "	" 4B	The same map, reduced in scale, Spring Roller in Wooden Case	7.00
64 x 42 "	" 5	Sectionized, Book Form, Full Flexible Fabrikoid Bindings	3.00
64 x 42 "	" 5B	The same as above in a cheaper cover (paper, imitation leather)	2.00
64 x 42 "	Flat	Unmounted, rolled in tube	3.25
52 x 33 "	"	Reduced size, for desk top under glass, etc.	2.25
64 x 42 "	Flat	Cloth backed, rolled in tube	4.25
52 x 33 "	"	Reduced size, same as above	3.25
52 x 33 "	Tack Board	For use with map tacks, etc. (Supplied in this size only)	9.00

Mailed promptly postpaid to any address on receipt of price

THE NATIONAL SURVEY

CHESTER, VERMONT

KEY TO MAP PAGES
OF THE
EASTERN UNITED STATES

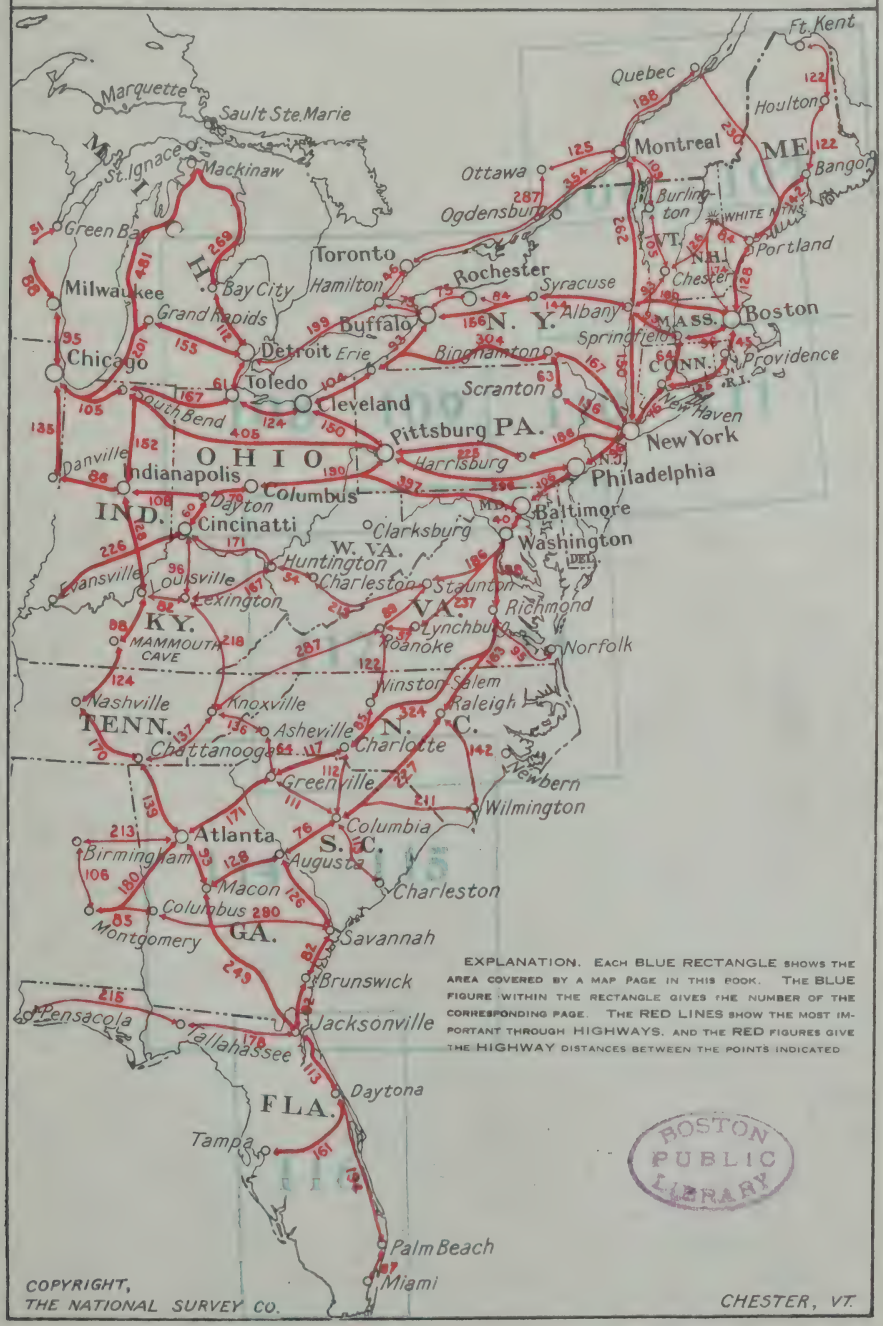

EXPLANATION. EACH BLUE RECTANGLE SHOWS THE AREA COVERED BY A MAP PAGE IN THIS BOOK. THE BLUE FIGURE WITHIN THE RECTANGLE GIVES THE NUMBER OF THE CORRESPONDING PAGE. THE RED LINES SHOW THE MOST IMPORTANT THROUGH HIGHWAYS, AND THE RED FIGURES GIVE THE HIGHWAY DISTANCES BETWEEN THE POINTS INDICATED

BOSTON PUBLIC LIBRARY

COPYRIGHT, THE NATIONAL SURVEY CO.

CHESTER, VT.

RED lines represent HIGHWAY routes
BLACK lines represent RAILROADS

COPYRIGHT, NATIONAL SURVEY CO.

PAGE 110 BELOW

PAGE 111 BELOW

RED lines represent HIGHWAY routes
BLACK lines represent RAILROADS

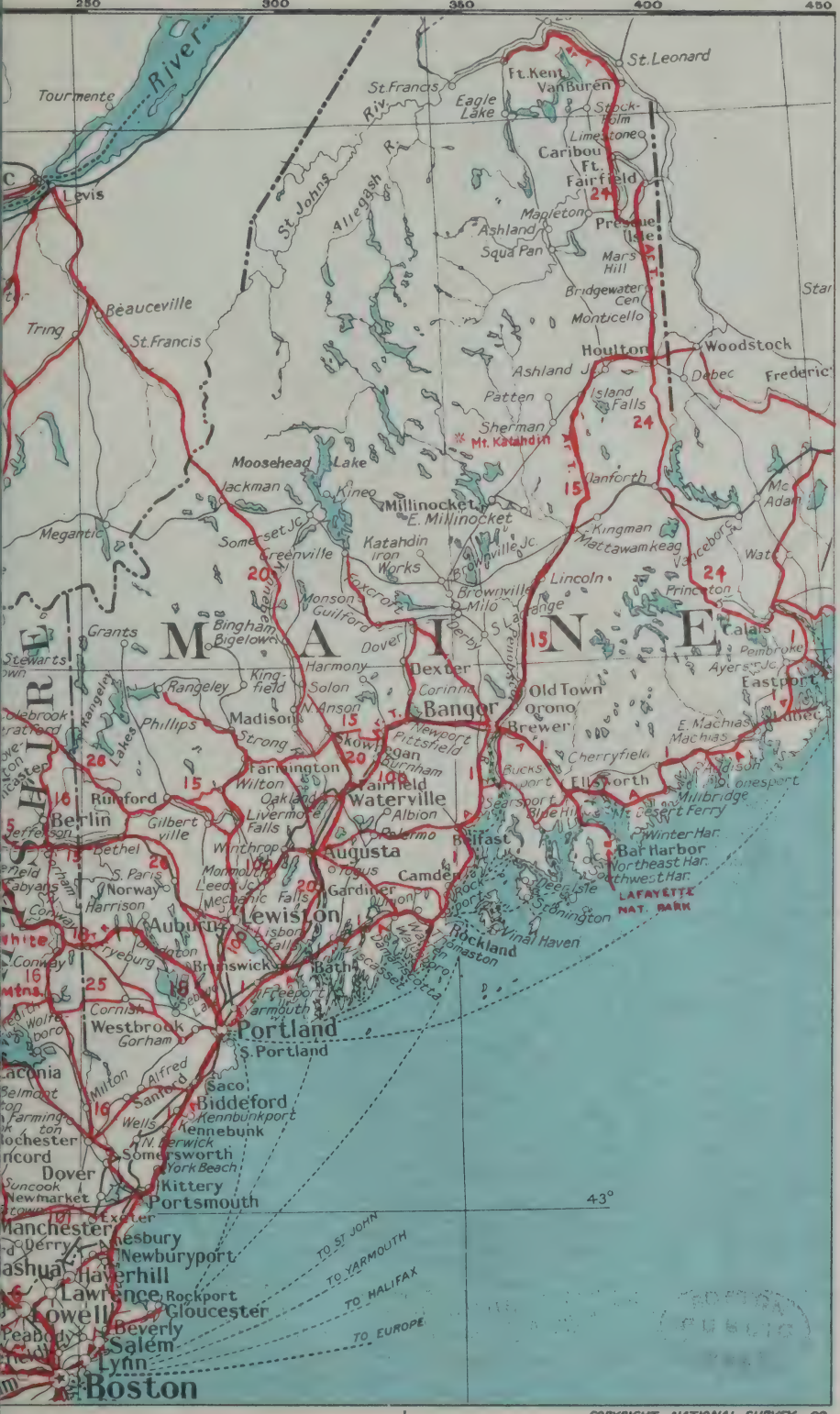

COPYRIGHT, NATIONAL SURVEY CO.

PAGE 111 BELOW

RED lines represent HIGHWAY routes
BLACK lines represent RAILROADS

COPYRIGHT, NATIONAL SURVEY CO.

PAGE 112 BELOW

RED lines represent HIGHWAY routes
BLACK lines represent RAILROADS

PAGE 112 BELOW

COPYRIGHT, NATIONAL SURVEY CO.

PAGE 113 BELOW

RED lines represent HIGHWAY routes
BLACK lines represent RAILROADS

PAGE 106 ABOVE

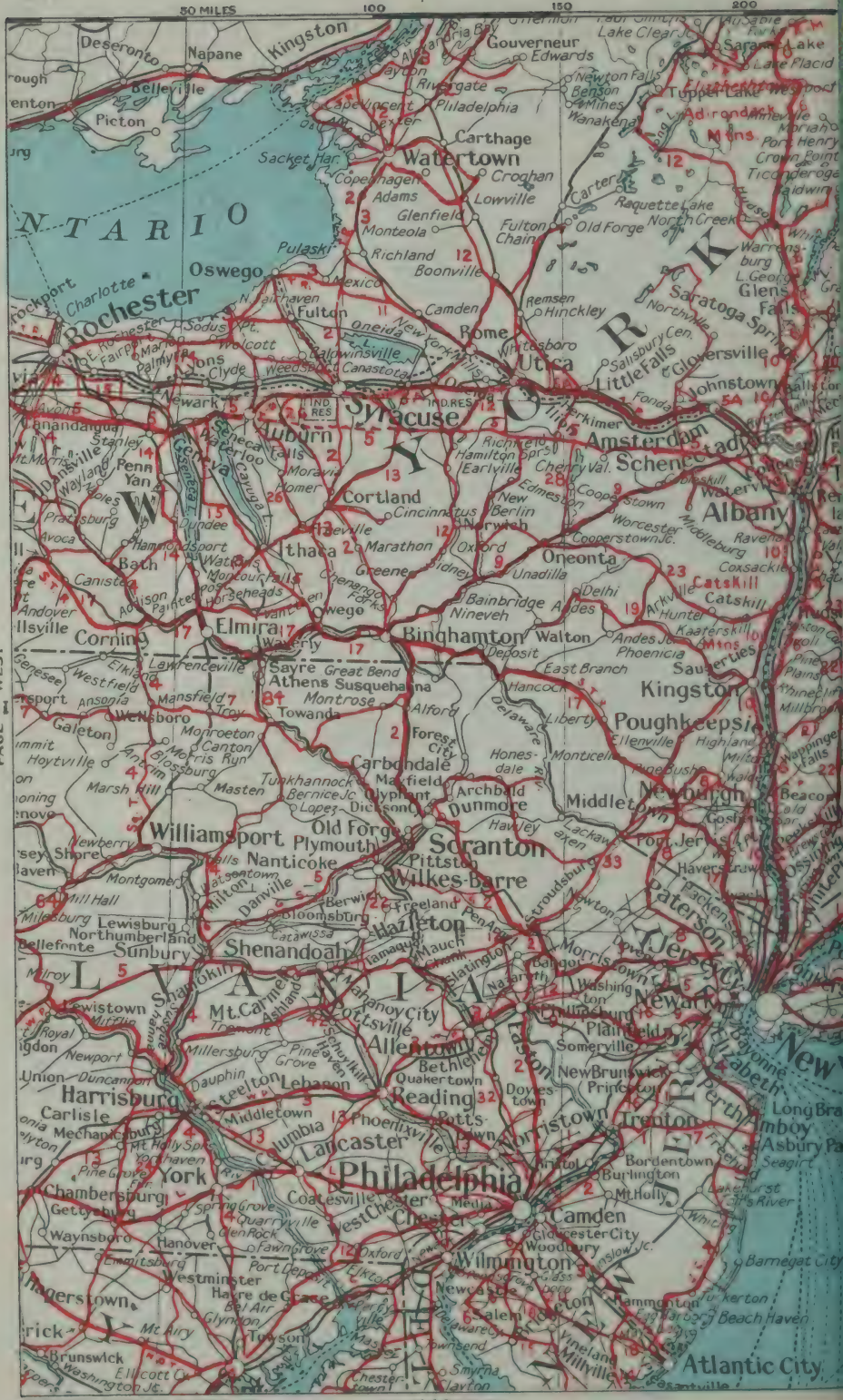

COPYRIGHT, NATIONAL SURVEY CO.

PAGE 113 BELOW

RED lines represent HIGHWAY routes
BLACK lines represent RAILROADS

COPYRIGHT, NATIONAL SURVEY CO.

RED lines represent HIGHWAY routes
BLACK lines represent RAILROADS

PAGE 108 ABOVE

PAGE 109 ABOVE

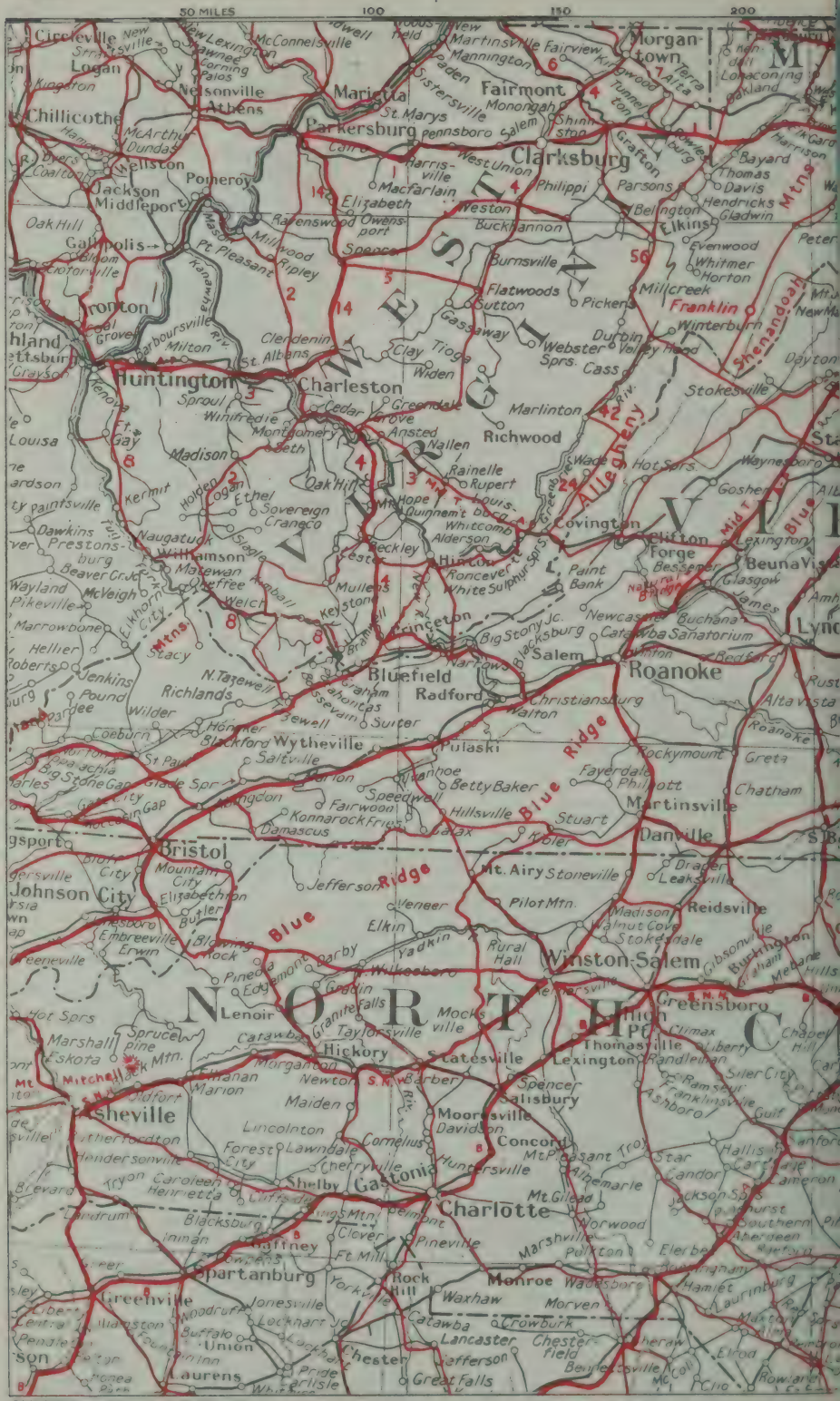

COPYRIGHT, NATIONAL SURVEY CO.

PAGE 114 BELOW

PAGE 115 BELOW

RED lines represent HIGHWAY routes
BLACK lines represent RAILROADS

COPYRIGHT, NATIONAL SURVEY CO.

RED lines represent HIGHWAY routes
BLACK lines represent RAILROADS

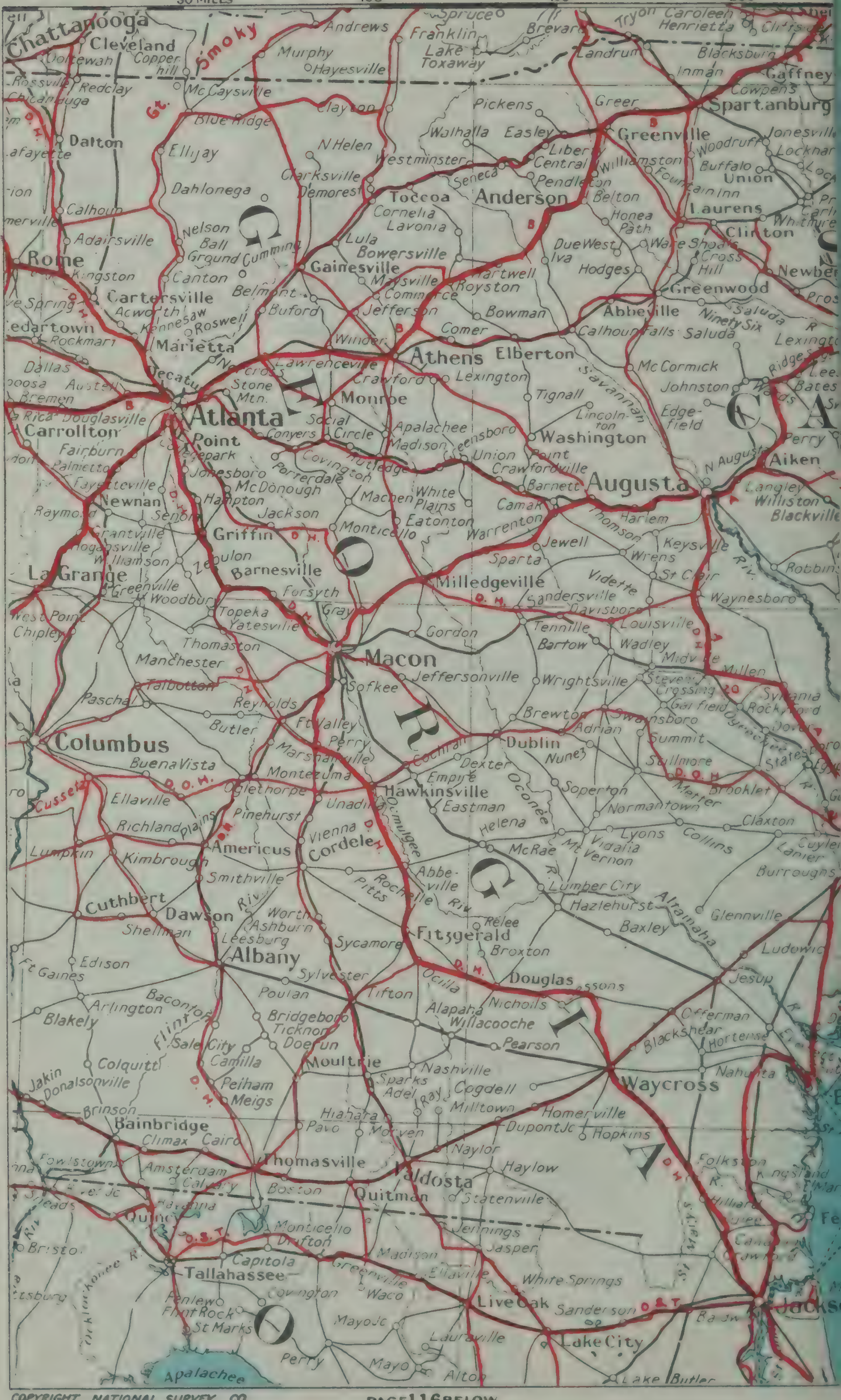

COPYRIGHT, NATIONAL SURVEY CO.

PAGE 116 BELOW

RED lines represent HIGHWAY routes
BLACK lines represent RAILROADS

COPYRIGHT, NATIONAL SURVEY CO.

RED lines represent HIGHWAY routes
BLACK lines represent RAILROADS

PAGE 114 ABOVE

COPYRIGHT, NATIONAL SURVEY CO.

RED lines represent HIGHWAY routes
BLACK lines represent RAILROADS

KEY TO MAP PAGES

FOR THE

PROVINCE OF QUEBEC

CANADA

EXPLANATION. EACH RED RECTANGLE SHOWS THE AREA COVERED BY A MAP PAGE IN THIS BOOK. THE RED FIGURE WITHIN THE RECTANGLE GIVES THE NUMBER OF THE CORRESPONDING PAGE. THE BLACK LINES SHOW THE MOST IMPORTANT THROUGH HIGHWAYS, AND THE BLACK FIGURES GIVE THE HIGHWAY DISTANCES BETWEEN THE POINTS INDICATED.

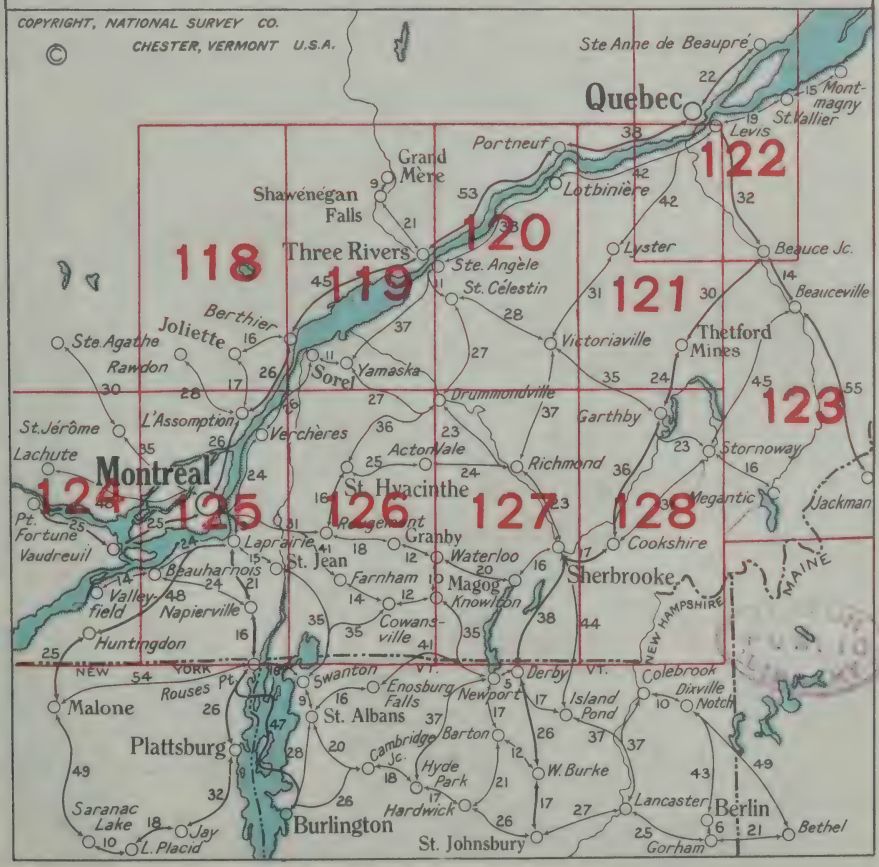

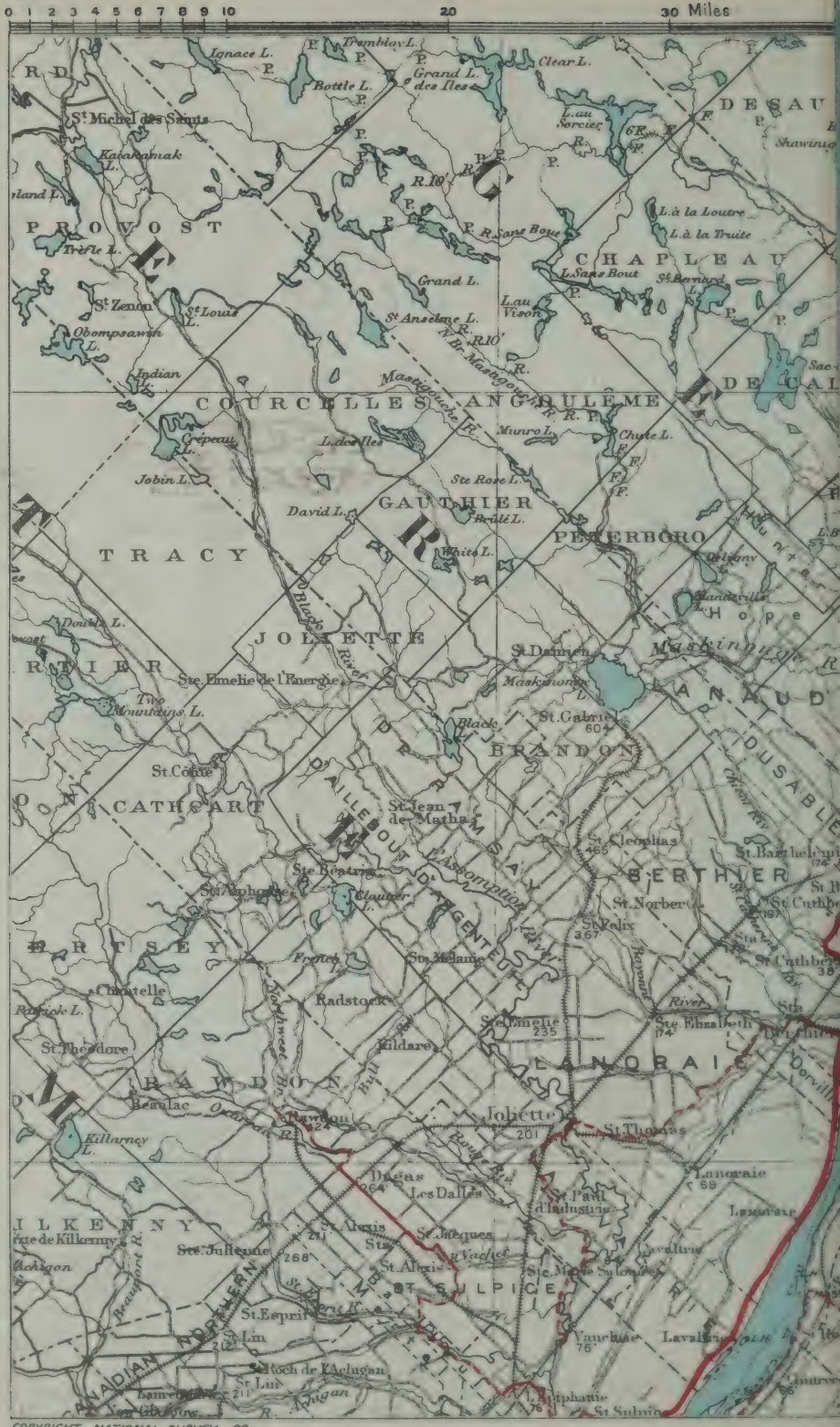
0 1 2 3 4 5 6 7 8 9 10 20 30 Miles
Ignace L.
Tremblay L.
Grand L. des Iles
Bottle L.
Clear L.
St Michel des Saints
Kakakamak L.
L. au Sorciers
R.10
R. Sans Bout
L. à la Loutre
L. à la Truite
PROVOST
Trèfle L.
CHAPLEAU
L. Sans Bout
St Bernard
Grand L.
St Zenon
St Louis L.
St Anselme L.
L. au Vison
Obompsawin L.
Indian L.
Masketewan R.
Masketewan R.
COURCELLES
ANGRULÊME
Crépeau L.
L. des Iles
Murro L.
Chute L.
Jobin L.
Ste Rose L.
David L.
GAUTHIER
Brûlé L.
PETERBORO
TRACY
White L.
Hope
Double L.
JOLIETTE
Ste Emelie de l'Energie
St Damien
Maskinonge
Tree Mountains L.
Black L.
St Gabriel
BRANDON
St Côme
CATHCART
St Jean de Matha
St Cléophas
St Barthélemy
Ste Béatrix
Ste Marguerite
Clouter L.
BERTHIER
St Norbert
St Cuthbert
St Felix
St Mélanie
Chartelle
Radstock
Ste Emelie
Ste Elizabeth
St Theodore
Kildare
LANORAIE
Beaulac
Rawdon
Joliette
St Thomas
Killarney L.
Dégas
Les Dalles
Lanoraie
St Paul d'Industrie
Ste Julienne
St Jacques
St Alexis
Ste Marie Salomé
St Esprit
St Lin
Vauchine
Lavaltrie
St Roch de l'Achigan
St Luc
St Sulpice
Rawdon R.
Achigan R.
Ouareau R.
Bayonne R.
Bull R.
Rouge R.
Vachet R.
Black River
Maskinonge R.
Chaudière R.
Dusable R.
Bonnard R.
Ste Elizabeth R.
Dorvilliers R.
Lavaltrie
Lanoraie
Vauchine
Lavaltrie
St Sulpice
L. Bouthanie
St Sulpice
Ste Geneviève
Ste Gertrude
Rawdon
Ste Julienne
St Esprit
St Lin
St Roch de l'Achigan
St Luc
Lanoraie
Lavaltrie
Lavaltrie
Vauchine
St Sulpice
L. Bouthanie
St Sulpice
CANADIAN NORTHERN
COPYRIGHT, NATIONAL SURVEY CO.

PAGE EAST 120

COPYRIGHT, NATIONAL SURVEY CO.

PAGE 119 WEST

COPYRIGHT, NATIONAL SURVEY CO.

PAGE 127 BELOW

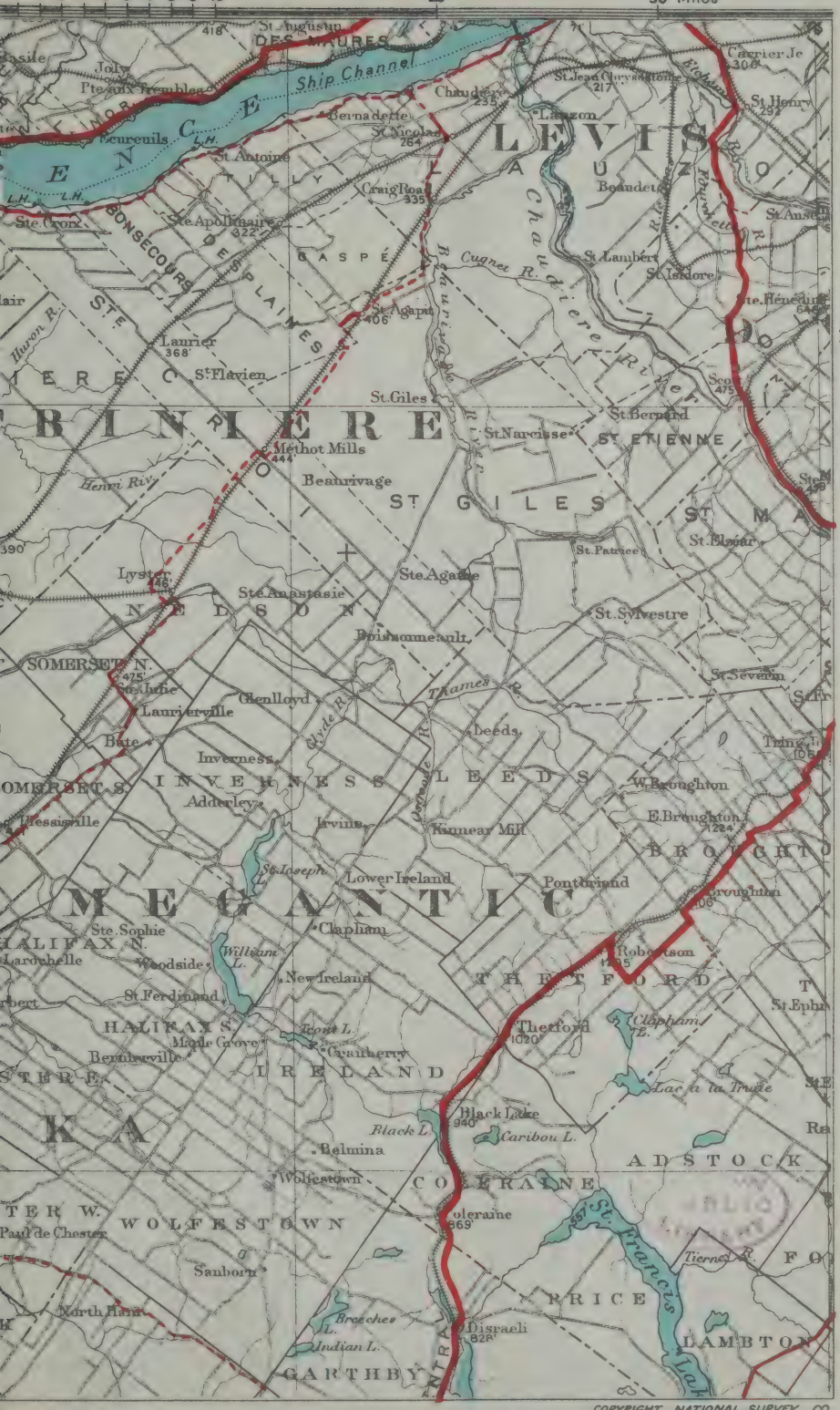

COPYRIGHT, NATIONAL SURVEY CO.

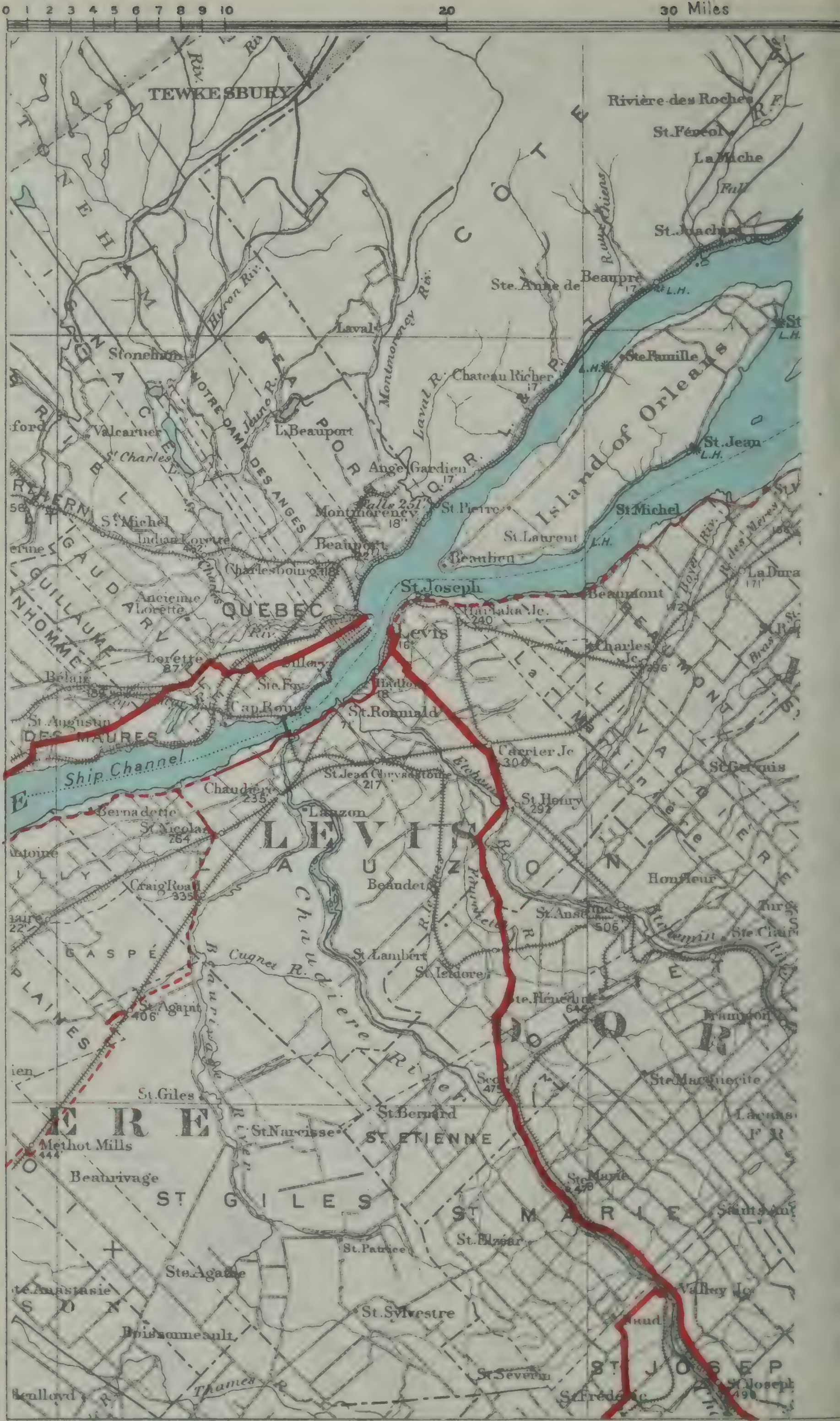

COPYRIGHT, NATIONAL SURVEY CO.

PAGE 121 BELOW

PAGE 123 BELOW

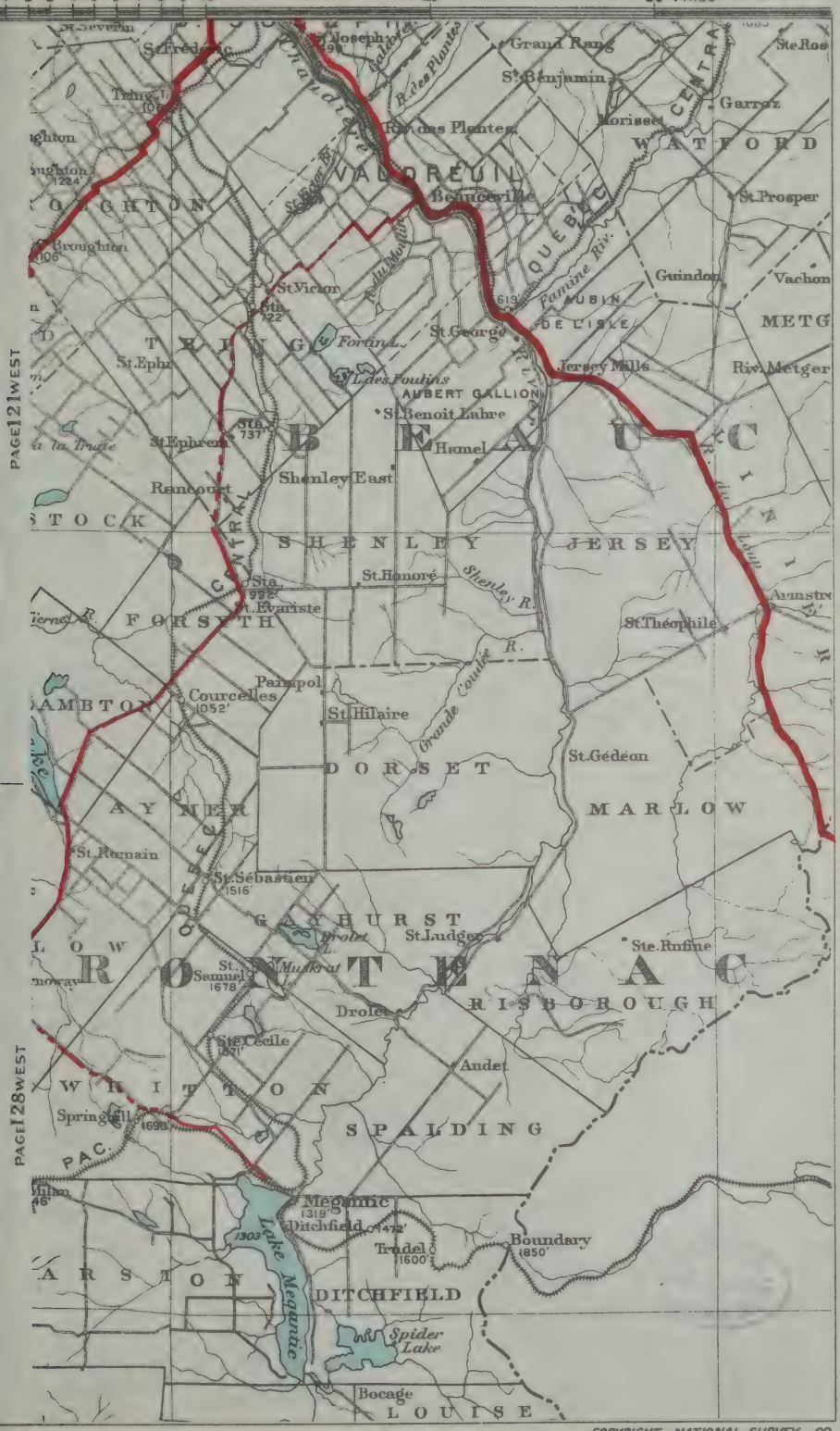

COPYRIGHT, NATIONAL SURVEY CO.

COPYRIGHT, NATIONAL SURVEY CO.

COPYRIGHT, NATIONAL SURVEY CO.

PAGE 119 ABOVE

0 1 2 3 4 5 6 7 8 9 10 20 30 Miles

PAGE 125 WEST

COPYRIGHT, NATIONAL SURVEY CO.

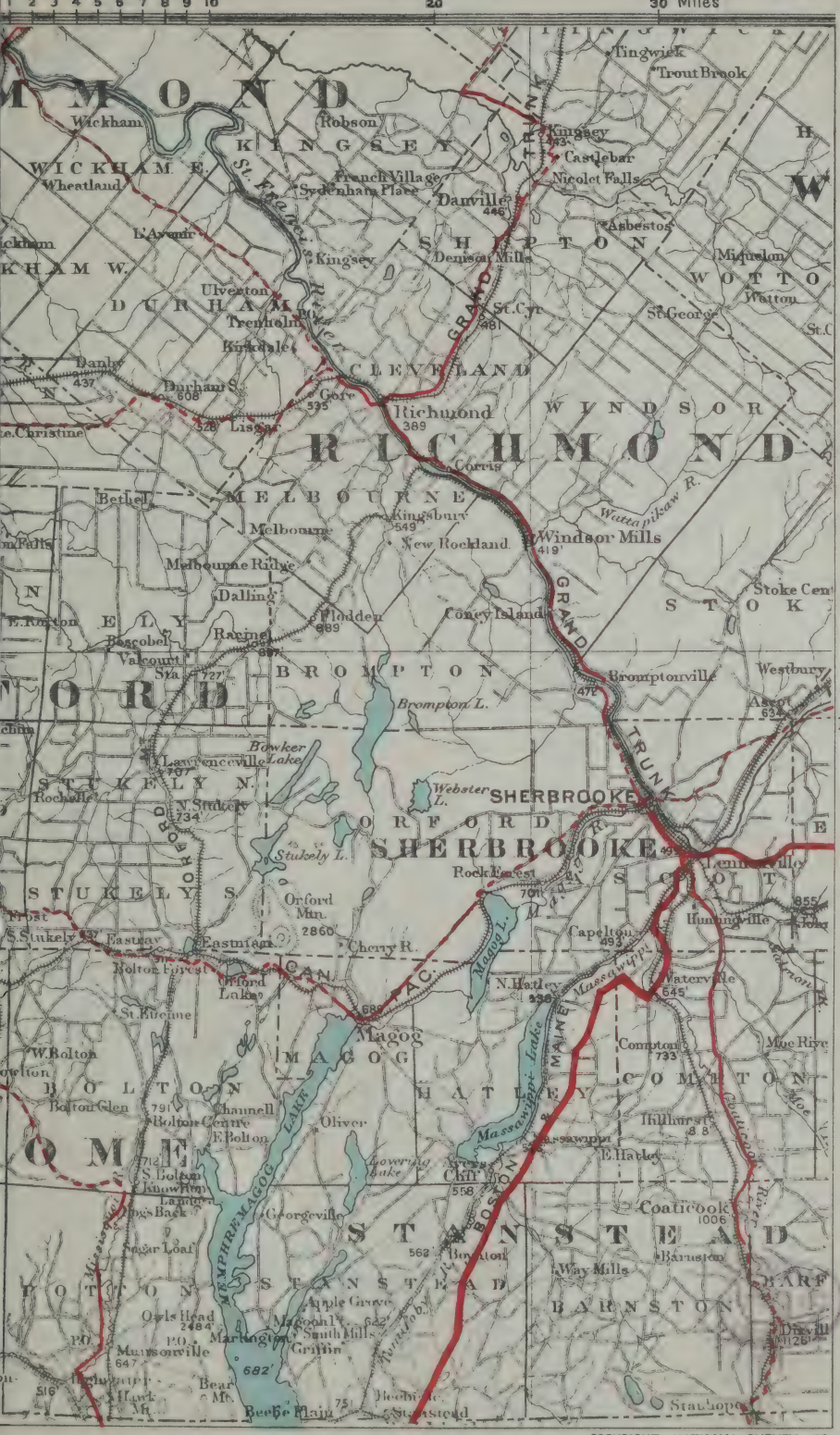

COPYRIGHT, NATIONAL SURVEY CO.

PAGE 121 ABOVE

PAGE WEST 127

COPYRIGHT, NATIONAL SURVEY CO.

THE OFFICIAL MAP OF MAINE

Size, 3 x 4 Feet

THE OFFICIAL MAP OF VERMONT AND NEW HAMPSHIRE

Size, 32 x 44 Inches

THE OFFICIAL MAP OF SOUTHERN NEW ENGLAND

Size, 32 x 44 Inches

These are the three maps from which the pages in this book are taken, and they are, of course, exactly like the map pages in this book, except that they are printed in sheet form instead of in sections.

These maps have additional color overprints to emphasize township and county boundaries, and each map is indexed on the face of the sheet with the latest population figures.

They are supplied separately in the various folding and wall forms listed opposite the title page of this book, or they can be furnished as a group in a spring roller cabinet, each map mounted on a separate roller.

THE OFFICIAL MAP OF NEW YORK STATE

Sectionized in Book Form, or on One Sheet, 4 x 3 Feet

Made on the same plan as the Official Maps of New England, and showing the same complete detail. The sectionized edition is bound exactly like the New England volume.

The sheet maps have additional color overprints, emphasizing town and county boundaries, and are indexed on the face of the sheet, making them especially desirable for territory maps, etc.

THE OFFICIAL MAP OF THE WORLD

Size, 52 x 33 Inches

Drawn on the new "Orange Peel" projection, which practically eliminates distortion of land areas, and gives a true conception of the surface of the globe.

Exceptionally complete, beautifully lithographed in colors, and fully indexed on the face of the sheet.

An especially fine map for educational and reference use.

Mailed promptly to Any Address on Receipt of Price

THE NATIONAL SURVEY
CHESTER, VERMONT

See Price List and Catalogue Opposite Title Page

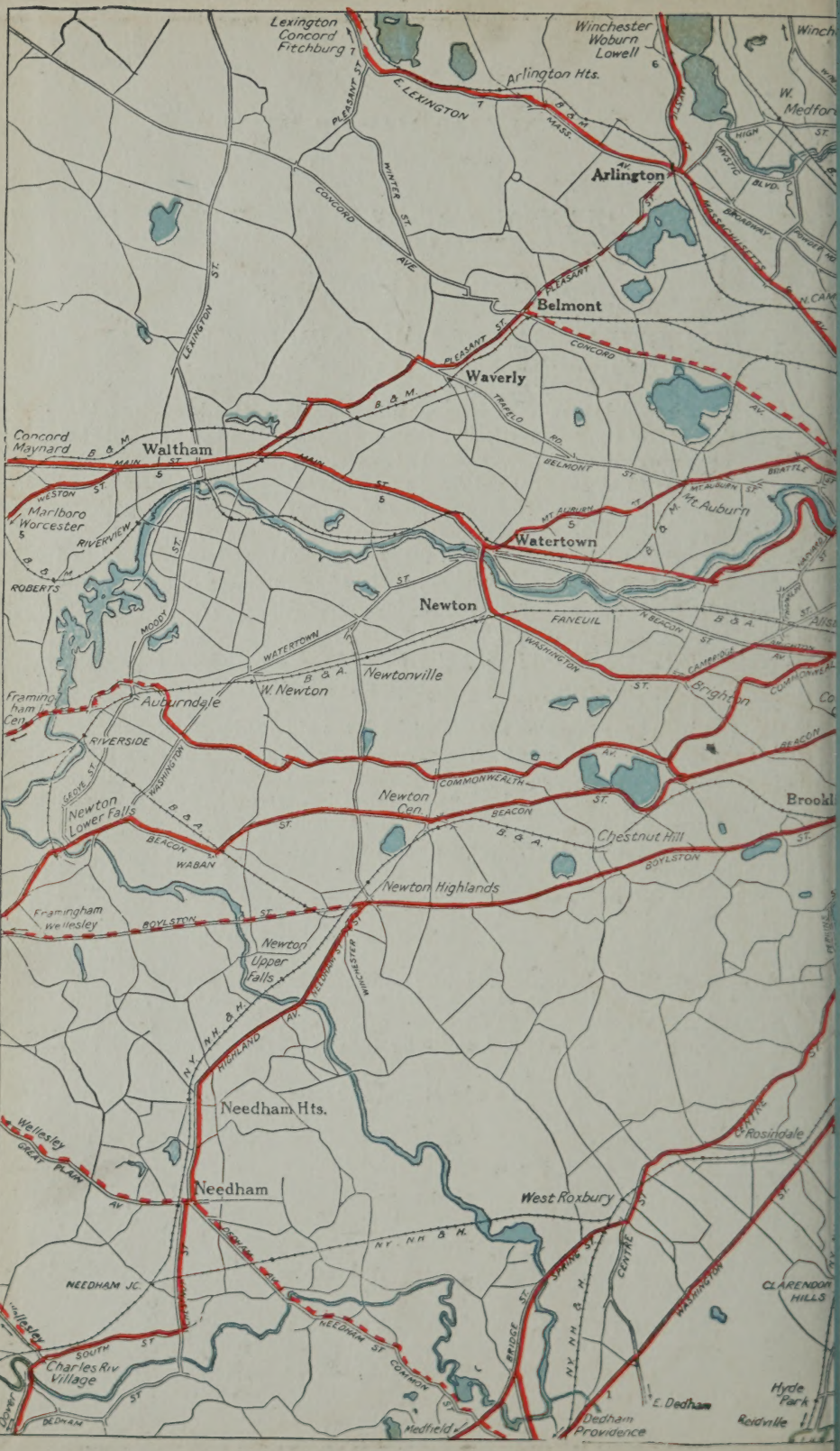
Lexington
Concord
Fitchburg
Winchester
Woburn
Lowell
Arlington Hts.
E. LEXINGTON
PLEASANT ST.
B & M
MASS.
Arlington
AV.
MYSTIC
BLVD.
BROADWAY
MASSACHUSETTS
WINTER ST.
CONCORD
AVE.
Belmont
PLEASANT ST.
CONCORD
Waverly
B & M.
TRAPELO RD.
LEXINGTON ST.
Concord
Maynard
B & M
Waltham
MAIN ST.
BELMONT ST.
BRIGHTON
WESTON ST.
Marlboro
Worcester
RIVERVIEW
B & M
ROBERTS
MOODY ST.
MT. AUBURN ST.
Mt. Auburn
Watertown
Newton
FANEUIL
N. BEACON ST.
B & A.
WATERTOWN
WASHINGTON ST.
Newtonville
W. Newton
Auburndale
Framingham
Cen.
RIVERSIDE
CAMBRIDGE
Brighton
COMMONWEALTH AV.
BEACON
GEORGE ST.
WASHINGTON
Newton
Lower Falls
B & A
COMMONWEALTH ST.
Newton
Cen.
BEACON ST.
Brookl
Chestnut Hill
BEACON
WABAN
B. & A.
BOYLSTON
Newton Highlands
Framingham
Wellesley
BOYLSTON ST.
Newton
Upper
Falls
WALDO
WINCHESTER
N.Y. N.H. & H.
HIGHLAND AV.
Needham Hts.
Wellesley
GREAT PLAIN AV.
Needham
West Roxbury
Rosindale
N.Y. N.H. & H.
NEEDHAM JC.
NEEDHAM ST.
COMMON
EMERY ST.
SPRING ST.
CENTRE
WASHINGTON
CLARENDON HILLS
Wellesley
SOUTH ST.
Charles Riv.
Village
DEDHAM
Medfield
Dedham
Providence
E. Dedham
Hyde
Park
Roslindale

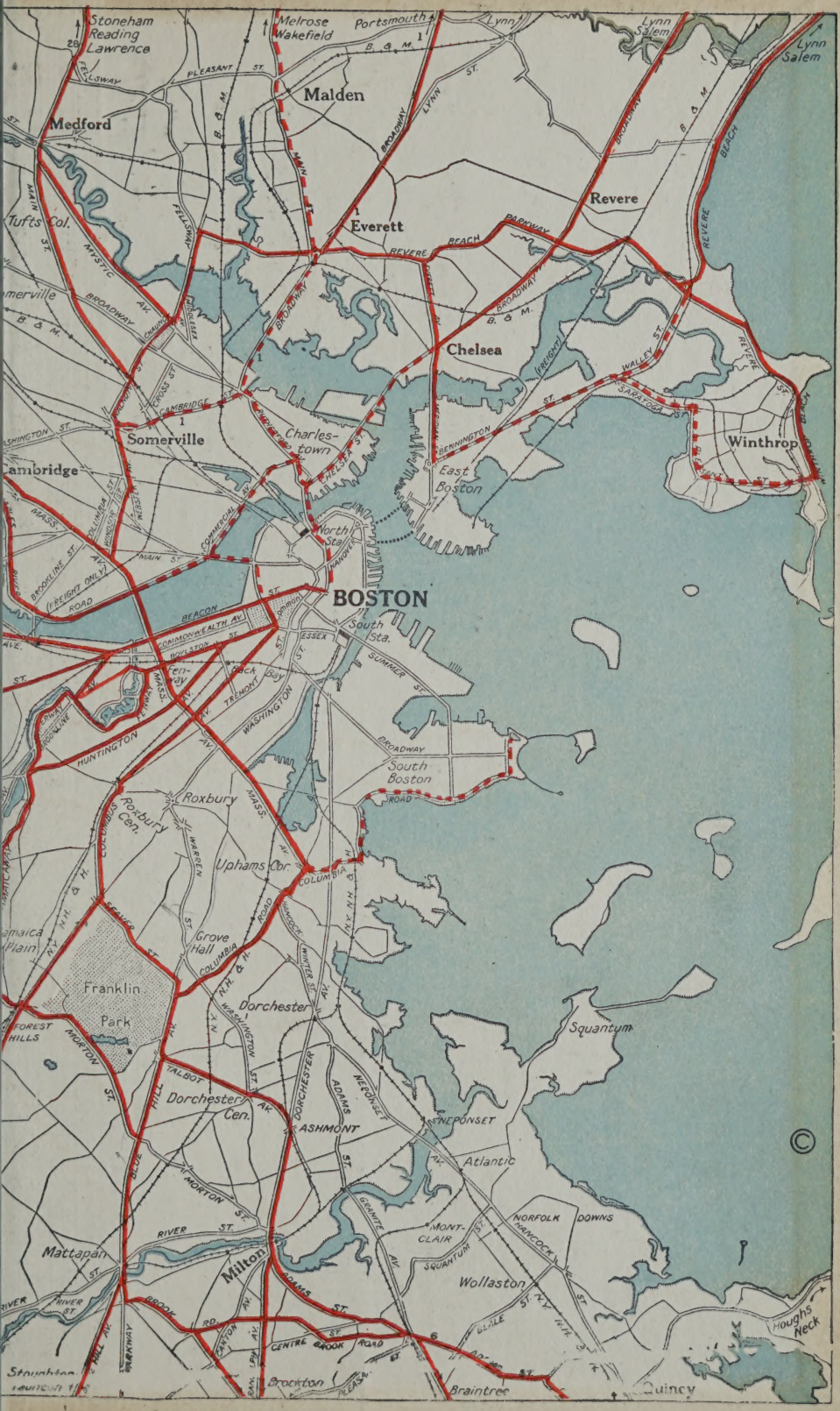
Stoneham
Reading
Lawrence
Melrose
Wakefield
Portsmouth
Lynn
Salem
Lynn
Salem
Malden
Medford
Tufts Col.
Everett
Revere
Chelsea
Somerville
Cambridge
Charles-town
East Boston
Winthrop
North Sta.
BOSTON
South Sta.
South Boston
Roxbury
Roxbury Cen.
Uphams Cor.
Grove Hall
Franklin Park
Dorchester
Dorchester Cen.
ASHMONT
NEPONSET
Squantum
Atlantic
NORFOLK DOWNS
MONT-CLAIR
Wollaston
Mattapan
Milton
Houghs Neck
Brockton
Braintree
Quincy
Stoughton
B. & M.
PLEASANT ST.
BROADWAY
LYNN ST.
REVERE BEACH PARKWAY
FELLSWAY
MYSTIC AV.
MAIN ST.
CAMBRIDGE ST.
WASHINGTON ST.
BROOKLINE ST.
(FREIGHT ONLY)
ROAD
BEACON
COMMONWEALTH AV.
WORCESTER
TREMONT
WASHINGTON
HUNTINGTON
MASS.
COLUMBIA
WARREN
TALBOT
DORCHESTER
ADAMS
NEPONSET
GRANITE AV.
SQUANTUM
HANCOCK
BLUE HILL AV.
NORTON
RIVER ST.
BROOK RD.
CANTON AV.
CENTRE
BROOK ROAD
BRAINTREE
SARATOGA ST.
WALLEY ST.
BENNINGTON
ESSEX
SUMMER ST.
COMMERCIAL
HANOVER
N. H. & H.
N. Y. N. H. & H.
N. Y. N. H. & H.
FOREST HILLS
Jamaica Plain
Stoughton